





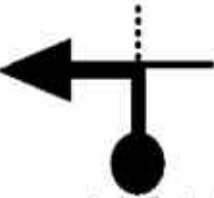

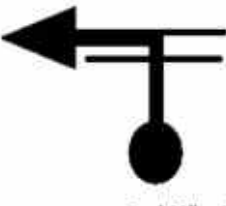









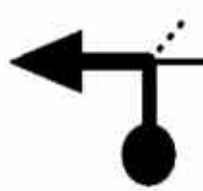
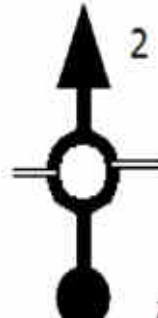
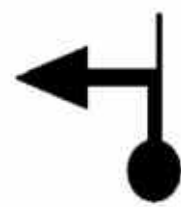




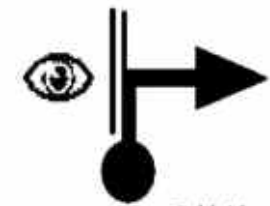



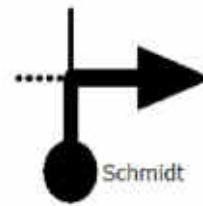



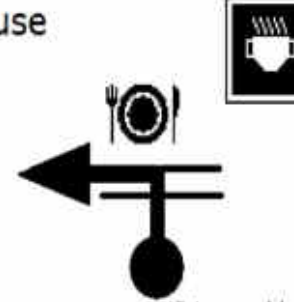






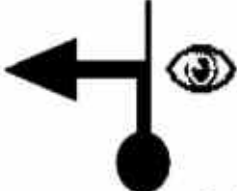

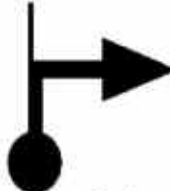
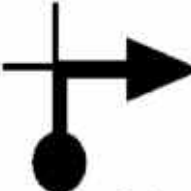
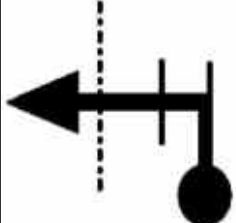






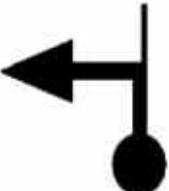
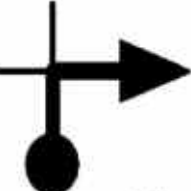



	<p>NURBURGRING</p>	<p>L97-Herresbach</p>	<p>L97-K3-Hochacht</p>	<p>L10-Hochacht</p> <p>Kaltenborn</p>	<p>L90-Hochacht</p> <p>Adenau</p>
	<p>+ 0.0</p> <p>WP 1</p> <p>TOT 0.0</p>	<p>+ 1.3</p> <p>WP 2</p> <p>TOT 1.3</p>	<p>+ 4.7</p> <p>WP 3</p> <p>TOT 6.0</p>	<p>+ 1.4</p> <p>WP 4</p> <p>TOT 7.4</p>	<p>+ 2.6</p> <p>WP 5</p> <p>TOT 10.0</p>


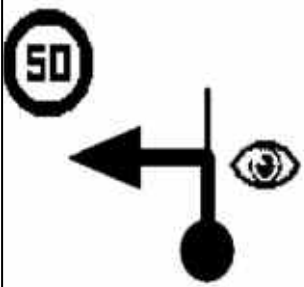

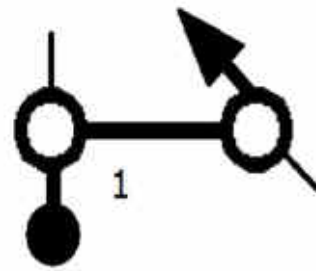

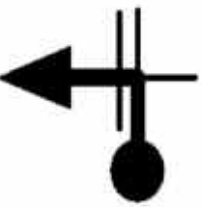
<p>L93-Jammelshofen</p> <p>Kaltenborn</p>	<p>B412-Hohenleimbach</p> <p>Kaltenborn</p>	<p>K62</p> <p>Hohenleimbach</p>	<p>B412-K56-Cassel</p> <p>Kempenich</p>	<p>S.R.P</p> <p>Watzel</p>
<p>+ 3.2</p> <p>WP 6</p> <p>TOT 13.2</p>	<p>+ 3.4</p> <p>WP 7</p> <p>TOT 16.6</p>	<p>+ 3.2</p> <p>WP 8</p> <p>TOT 19.8</p>	<p>+ 1.6</p> <p>WP 9</p> <p>TOT 21.4</p>	<p>+ 2.9</p> <p>WP 10</p> <p>TOT 24.3</p>

<p>L85-Staffel</p> <p>Heckenbach</p>	<p>S.R.P</p> <p>Kesseling</p>	<p>L85-Ahrbrück</p> <p>Ahrbrück</p>	<p>K29-Lind</p> <p>Ahrbrück</p>	<p>S.R.P</p> <p>Plittersdorf</p>	<p>L76-Burgsahr</p> <p>Kirchsahr</p>
<p>+ 1.3</p> <p>WP 12</p> <p>TOT 33.6</p>	<p>+ 5.1</p> <p>WP 13</p> <p>TOT 38.7</p>	<p>+ 3.9</p> <p>WP 14</p> <p>TOT 42.6</p>	<p>+ 0.2</p> <p>WP 15</p> <p>TOT 42.8</p>	<p>+ 7.2</p> <p>WP 16</p> <p>TOT 50.0</p>	<p>+ 2.3</p> <p>WP 17</p> <p>TOT 52.3</p>





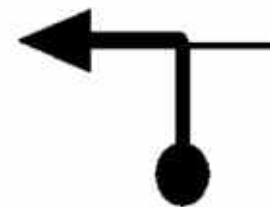


<p>L77</p>  <p>Kirchsahr</p> <p>+ 3.0 WP 18 TOT 55.3</p>	<p>K31</p>  <p>Altenahr</p> <p>+ 5.2 WP 19 TOT 60.5</p>	<p>Lanzerath</p>  <p>Vellen</p> <p>+ 5.9 WP 20 TOT 66.4</p>	<p>K52</p>  <p>Bad Münsteriefel</p> <p>+ 1.5 WP 21 TOT 67.9</p>	 <p>Bad Münsteriefel</p> <p>+ 1.0 WP 22 TOT 68.9</p>	<p>L497</p> <p>Pause</p>  <p>Bad Münsteriefel</p> <p>+ 0.9 WP 23 TOT 69.8</p>
<p>Scheuerheck</p>  <p>Bad Münsteriefel</p> <p>+ 2.2 WP 24 TOT 72.0</p>	<p>L234</p>  <p>Bad Münsteriefel</p> <p>+ 2.7 WP 25 TOT 74.7</p>	<p>L498-Möschemermühle</p>  <p>Bad Münsteriefel</p> <p>+ 3.4 WP 26 TOT 78.1</p>	<p>B51</p> <p>2</p>  <p>Bad Münsteriefel</p> <p>+ 5.1 WP 27 TOT 83.2</p>	<p>B51</p> <p>2</p>  <p>Bad Münsteriefel</p> <p>+ 0.7 WP 28 TOT 83.9</p>	<p>B51-Kalkar</p>  <p>Bad Münsteriefel</p> <p>+ 3.7 WP 29 TOT 87.6</p>
<p>Antweiler</p>  <p>Mechernich</p> <p>+ 2.2 WP 30 TOT 89.8</p>	 <p>Mechernich</p> <p>+ 1.0 WP 31 TOT 90.8</p>	<p>Satzvey</p>  <p>Mechernich</p> <p>+ 3.5 WP 32 TOT 94.3</p>	 <p>Mechernich</p> <p>+ 1.4 WP 33 TOT 95.7</p>	 <p>Mechernich</p> <p>+ 0.5 WP 34 TOT 96.2</p>	 <p>Mechernich</p> <p>+ 0.4 WP 35 TOT 96.6</p>

	<p>2</p>  <p>Zülpich</p>	<p>K10</p>  <p>Zülpich</p>	<p>K20-Floisdorf</p>  <p>Mechernich</p>	<p>K10</p>  <p>Mechernich</p>	<p>K10</p>  <p>Heimbach</p>
<p>+ 0.4</p> <p>WP 36</p> <p>TOT 97.0</p>	<p>+ 2.6</p> <p>WP 37</p> <p>TOT 99.6</p>	<p>+ 0.9</p> <p>WP 38</p> <p>TOT 100.5</p>	<p>+ 2.7</p> <p>WP 39</p> <p>TOT 103.2</p>	<p>+ 1.6</p> <p>WP 40</p> <p>TOT 104.8</p>	<p>+ 4.3</p> <p>WP 41</p> <p>TOT 109.1</p>
<p>B265</p>  <p>Heimbach</p>	<p>L249</p>  <p>Schleiden</p>	<p>K26</p>  <p>Heimbach</p>	<p>Schwammenauel</p>  <p>Schleiden</p>	<p>L218</p>  <p>Heimbach</p>	<p>L218</p>  <p>Schmidt</p>
<p>+ 0.6</p> <p>WP 42</p> <p>TOT 109.7</p>	<p>+ 3.7</p> <p>WP 43</p> <p>TOT 113.4</p>	<p>+ 4.2</p> <p>WP 44</p> <p>TOT 117.6</p>	<p>+ 1.8</p> <p>WP 45</p> <p>TOT 119.4</p>	<p>+ 7.3</p> <p>WP 46</p> <p>TOT 126.7</p>	<p>+ 5.3</p> <p>WP 47</p> <p>TOT 132.0</p>
<p>L218</p>  <p>Nideggen</p>	<p>L218</p>  <p>Vossenack</p>	 <p>Hürtgenwald</p>	<p>Pause</p>  <p>Hürtgenwald</p>	<p>K36</p>  <p>Hürtgenwald</p>	<p>L160</p>  <p>Hürtgenwald</p>
<p>+ 0.5</p> <p>WP 48</p> <p>TOT 132.5</p>	<p>+ 8.4</p> <p>WP 49</p> <p>TOT 140.9</p>	<p>+ 1.2</p> <p>WP 50</p> <p>TOT 142.1</p>	<p>+ 0.7</p> <p>WP 51</p> <p>TOT 142.8</p>	<p>+ 0.4</p> <p>WP 52</p> <p>TOT 143.2</p>	<p>+ 6.1</p> <p>WP 53</p> <p>TOT 149.3</p>



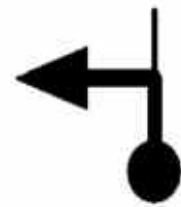
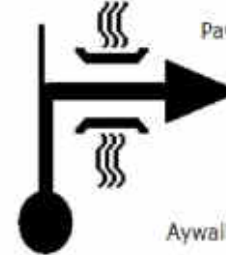


<p>B399</p>  <p>Hürtgenwald</p>	 <p>Simmerath</p>	 <p>Roetgen</p>	 <p>Rott</p>	 <p>Roetgen</p>	 <p>Roetgen</p>												
+ 1.2	WP 54	TOT 150.5	+ 7.0	WP 55	TOT 157.5	+ 5.3	WP 56	TOT 162.8	+ 1.5	WP 57	TOT 164.3	+ 4.8	WP 58	TOT 169.1	+ 0.8	WP 59	TOT 169.9
 <p>Roetgen</p>	 <p>Raeren</p>	<p>Zentrum</p>  <p>Eupen</p>	<p>N68-St Vith</p>  <p>Eupen</p>	 <p>Eupen</p>	 <p>Membach</p>												
+ 0.2	WP 60	TOT 170.1	+ 1.2	WP 61	TOT 171.3	+ 9.2	WP 62	TOT 180.5	+ 1.2	WP 63	TOT 181.7	+ 0.9	WP 64	TOT 182.6	+ 5.4	WP 65	TOT 188.0
<p>N629</p> 	<p>N629-Jalhay</p> 	<p>N629-Verviers</p>  <p>Jalhay</p>	<p>N629-Spa</p>  <p>Jalhay</p>	 <p>Tiège</p>	 <p>Arbespine</p>												
+ 5.6	WP 66	TOT 193.6	+ 0.0	WP 67	TOT 193.6	+ 5.5	WP 68	TOT 199.1	+ 1.5	WP 69	TOT 200.6	+ 5.4	WP 70	TOT 206.0	+ 0.6	WP 71	TOT 206.6

 <p>Spa</p>	 <p>Spa</p>	<p>N685</p>  <p>Spa</p>	 <p>Spa</p>	<p>N62 N697-Stoumont</p>  <p>Spa</p>	 <p>Spa</p>
--	--	---	--	---	--


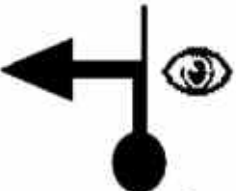



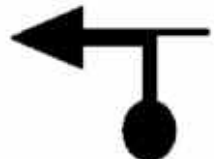


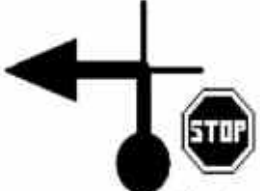

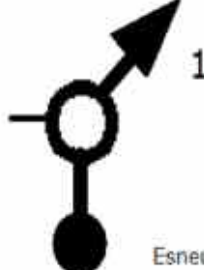
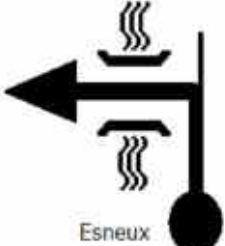
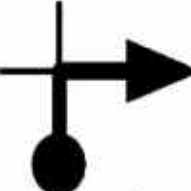



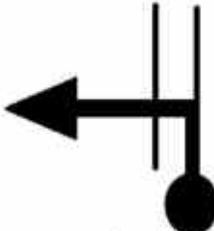
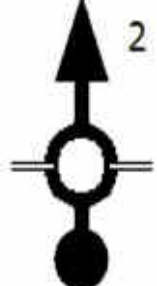
+ 2.6	WP 72	TOT 209.2	+ 1.1	WP 73	TOT 210.3	+ 0.2	WP 74	TOT 210.5	+ 0.4	WP 75	TOT 210.9	+ 1.2	WP 76	TOT 212.1	+ 2.1	WP 77	TOT 214.2
-------	----------	--------------	-------	----------	--------------	-------	----------	--------------	-------	----------	--------------	-------	----------	--------------	-------	----------	--------------




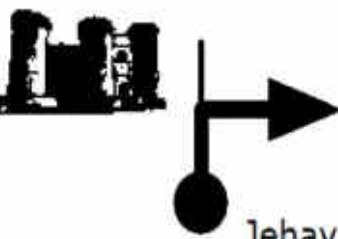


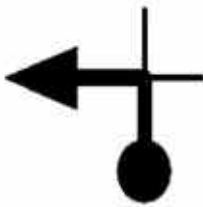
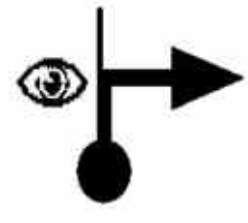

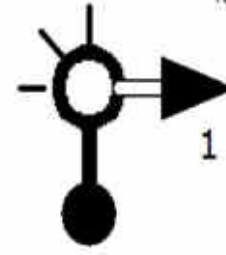

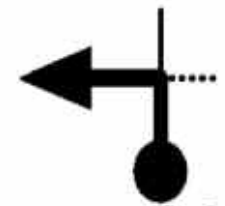
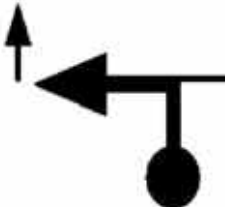
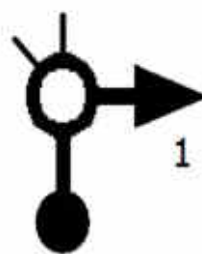
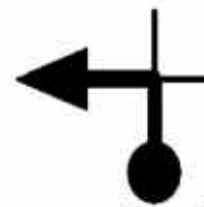

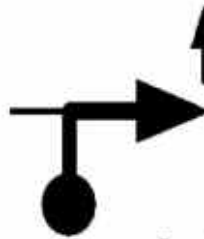
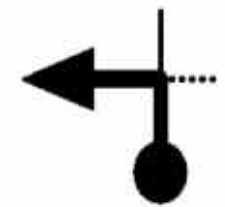
<p>N690-La Reid</p>  <p>La Reid</p>	 <p>La Reid</p>	 <p>La Reid</p>	<p>Pause</p>   <p>La Reid</p>	<p>N697</p>  <p>La Reid</p>	<p>N697</p>  <p>La Reid</p>
--	--	---	---	--	--

+ 0.5	WP 78	TOT 214.7	+ 3.7	WP 79	TOT 218.4	+ 0.1	WP 80	TOT 218.5	+ 0.1	WP 81	TOT 218.6	+ 0.1	WP 82	TOT 218.7	+ 1.9	WP 83	TOT 220.6
-------	----------	--------------	-------	----------	--------------	-------	----------	--------------	-------	----------	--------------	-------	----------	--------------	-------	----------	--------------

<p>N666-Aywaille</p>  <p>Sougné-Remouchamps</p>	<p>2</p>  <p>Sougné-Remouchamps</p>	<p>N633-Comblain ...</p>  <p>Aywaille</p>	<p>Pavé</p>  <p>Aywaille</p>	 <p>Rouvreux</p>	 <p>Rouvreux</p>
--	--	--	---	---	---

+ 5.1	WP 84	TOT 225.7	+ 0.4	WP 85	TOT 226.1	+ 2.5	WP 86	TOT 228.6	+ 3.1	WP 87	TOT 231.7	+ 2.0	WP 88	TOT 233.7	+ 0.5	WP 89	TOT 234.2
-------	----------	--------------	-------	----------	--------------	-------	----------	--------------	-------	----------	--------------	-------	----------	--------------	-------	----------	--------------

 <p>Sprimont</p>	 <p>Presseux</p>	<p>N678</p>  <p>Sprimont</p>	<p>Chaply Chaply</p>  <p>Sprimont</p>	 <p>Sprimont</p>	 <p>Lincé</p>
<p>+ 1.6 WP 90 TOT 235.8</p>	<p>+ 0.8 WP 91 TOT 236.6</p>	<p>+ 0.7 WP 92 TOT 237.3</p>	<p>+ 1.2 WP 93 TOT 238.5</p>	<p>+ 2.3 WP 94 TOT 240.8</p>	<p>+ 0.2 WP 95 TOT 241.0</p>
 <p>Esneux</p>	 <p>Esneux</p>	 <p>Dolembreux</p>	<p>Esneux</p> 	 <p>Esneux</p>	<p>N633</p>  <p>Esneux</p>
<p>+ 3.3 WP 96 TOT 244.3</p>	<p>+ 1.4 WP 97 TOT 245.7</p>	<p>+ 1.5 WP 98 TOT 247.2</p>	<p>+ 1.0 WP 99 TOT 248.2</p>	<p>+ 1.8 WP 100 TOT 250.0</p>	<p>+ 0.4 WP 101 TOT 250.4</p>
 <p>Esneux</p>	 <p>Rotheux-Rimière</p>	<p>N639-Englis</p>  <p>Rotheux-Rimière</p>	<p>Parte du Condroz</p>  <p>Neuville-en-Condroz</p>	<p>N677</p>  <p>Neuville-en-Condroz</p>	<p>N90</p>  <p>Engihoul-Antinne Bois</p>
<p>+ 0.1 WP 102 TOT 250.5</p>	<p>+ 4.4 WP 103 TOT 254.9</p>	<p>+ 5.4 WP 104 TOT 260.3</p>	<p>+ 1.5 WP 105 TOT 261.8</p>	<p>+ 0.1 WP 106 TOT 261.9</p>	<p>+ 4.5 WP 107 TOT 266.4</p>

 <p>Engis</p>	<p>2</p>  <p>St-Georges-sur-Meuse</p>	<p>Jehay</p>  <p>Jehay</p>	 <p>Jehay</p>	 <p>Verlaine</p>	 <p>Verlaine</p>
<p>+ 0.6 WP 108 TOT 267.0</p>	<p>+ 3.6 WP 109 TOT 270.6</p>	<p>+ 2.8 WP 110 TOT 273.4</p>	<p>+ 0.7 WP 111 TOT 274.1</p>	<p>+ 1.8 WP 112 TOT 275.9</p>	<p>+ 1.0 WP 113 TOT 276.9</p>
<p>Villers Le ...</p>  <p>Fize-Fontaine</p>	<p>Rue de l'avenir</p>  <p>Fize-Fontaine</p>	<p>N65</p>  <p>Fize-Fontaine</p>	<p>N65</p>  <p>Fize-Fontaine</p>	<p>N65</p>  <p>Fize-Fontaine</p>	<p>Warnant</p>  <p>Fize-Fontaine</p>
<p>+ 0.5 WP 114 TOT 277.4</p>	<p>+ 1.6 WP 115 TOT 279.0</p>	<p>+ 0.9 WP 116 TOT 279.9</p>	<p>+ 0.0 WP 117 TOT 279.9</p>	<p>+ 0.7 WP 118 TOT 280.6</p>	<p>+ 0.2 WP 119 TOT 280.8</p>
 <p>Warnant-Dreye</p>	 <p>Warnant-Dreye</p>	<p>Pavés</p>  <p>Warnant-Dreye</p>	 <p>Warnant-Dreye</p>	 <p>Fumal</p>	 <p>Fumal</p>
<p>+ 2.6 WP 120 TOT 283.4</p>	<p>+ 0.0 WP 121 TOT 283.4</p>	<p>+ 0.4 WP 122 TOT 283.8</p>	<p>+ 1.3 WP 123 TOT 285.1</p>	<p>+ 2.0 WP 124 TOT 287.1</p>	<p>+ 0.1 WP 125 TOT 287.2</p>

	N652-Burdinne 	Vissoul 	Vissoul 		
Marneffe	Marneffe	Oteppe	Oteppe	Oteppe	Oteppe




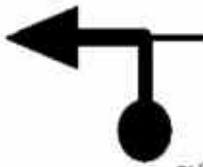

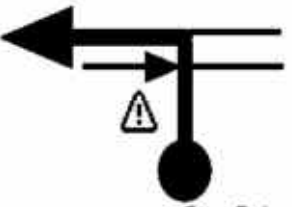


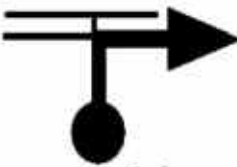
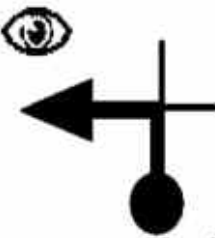

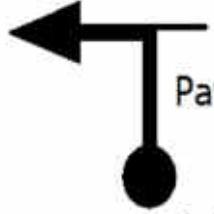


+ 2.3	WP 126	TOT 289.5	+ 2.0	WP 127	TOT 291.5	+ 1.4	WP 128	TOT 292.9	+ 0.2	WP 129	TOT 293.1	+ 0.4	WP 130	TOT 293.5	+ 0.8	WP 131	TOT 294.3
-------	--------	-----------	-------	--------	-----------	-------	--------	-----------	-------	--------	-----------	-------	--------	-----------	-------	--------	-----------

	Pause 	Burdinne 	N652 	N652 	
Oteppe		Oteppe	Burdinne	Burdinne	Wasseiges

+ 0.1	WP 132	TOT 294.4	+ 1.3	WP 133	TOT 295.7	+ 0.1	WP 134	TOT 295.8	+ 3.5	WP 135	TOT 299.3	+ 0.6	WP 136	TOT 299.9	+ 6.2	WP 137	TOT 306.1
-------	--------	-----------	-------	--------	-----------	-------	--------	-----------	-------	--------	-----------	-------	--------	-----------	-------	--------	-----------

		2 			Jodoigne
Merdrorp	Merdrorp	Merdrorp	Merdrorp	Merdrorp	Orp-Jauche

+ 2.0	WP 138	TOT 308.1	+ 0.7	WP 139	TOT 308.8	+ 0.2	WP 140	TOT 309.0	+ 0.2	WP 141	TOT 309.2	+ 0.9	WP 142	TOT 310.1	+ 2.3	WP 143	TOT 312.4
-------	--------	-----------	-------	--------	-----------	-------	--------	-----------	-------	--------	-----------	-------	--------	-----------	-------	--------	-----------

<p>N240</p>  <p>Jodoigne</p> <p>+ 10.0 WP 144 TOT 322.4</p>	<p>Happeau</p>  <p>Incourt</p> <p>+ 4.7 WP 145 TOT 327.1</p>	 <p>Incourt</p> <p>+ 1.3 WP 146 TOT 328.4</p>	 <p>Piètrebaïs</p> <p>+ 1.2 WP 147 TOT 329.6</p>	 <p>Piètrebaïs</p> <p>+ 0.3 WP 148 TOT 329.9</p>	<p>N240-Wavre</p>  <p>Grez-Dolceau</p> <p>+ 4.3 WP 149 TOT 334.2</p>
<p>N25</p> <p>2</p>  <p>Grez-Dolceau</p> <p>+ 3.0 WP 150 TOT 337.2</p>	<p>N25</p> <p>2</p>  <p>Grez-Dolceau</p> <p>+ 0.6 WP 151 TOT 337.8</p>	<p>N268</p>  <p>Archennes</p> <p>+ 0.2 WP 152 TOT 338.0</p>	 <p>Grez-Dolceau</p> <p>+ 0.5 WP 153 TOT 338.5</p>	 <p>Archennes</p> <p>+ 0.9 WP 154 TOT 339.4</p>	<p>Pécrot</p>  <p>Archennes</p> <p>+ 0.3 WP 155 TOT 339.7</p>
 <p>Florival Pécrot</p> <p>+ 1.7 WP 156 TOT 341.4</p>	 <p>MERCI</p> <p>www.rando-moto.be</p> <p>+ 0.1 WP 157 TOT 341.5</p>	<p>+ WP TOT</p>	<p>+ WP TOT</p>	<p>+ WP TOT</p>	<p>+ WP TOT</p>