

**RANDO-MOTO.be**  
présente les  
**CARPATES**

PRESS →OK

Roadbook non utilisé  
lors du VOY#008 I

CLICK →OK

LA FORET NOIRE  
& LES VOSGES

281 KM  
(D) SCHONAU  
-> (F) LANGATTE

PRESS →OK

Rando-Moto.be se rétracte de  
tout incident qui pourrait se  
dérouler durant cette rando.

PRESS →OK = ACCORD

Soyez prudents, ne  
faites pas la course,  
respectez les limitations.

AUX AUTOS  
AU GIBIER !

DEPART **BON AMUSEMENT**

SCHONAU

Schönau

+ WP TOT	+ WP TOT	+ WP TOT	+ WP TOT	+0.0 WP TOT 0.0	+1.0 WP TOT 1.0
----------	----------	----------	----------	-----------------	-----------------

Schönau im  
Schwarzwald

Schönau im  
Schwarzwald

Schönau

Schönenberg

Schönenberg



















+0.1 WP TOT 1.1	+0.6 WP TOT 1.7	+0.2 WP TOT 1.9	+0.8 WP TOT 2.7	+0.4 WP TOT 3.1	+0.1 WP TOT 3.2
-----------------	-----------------	-----------------	-----------------	-----------------	-----------------

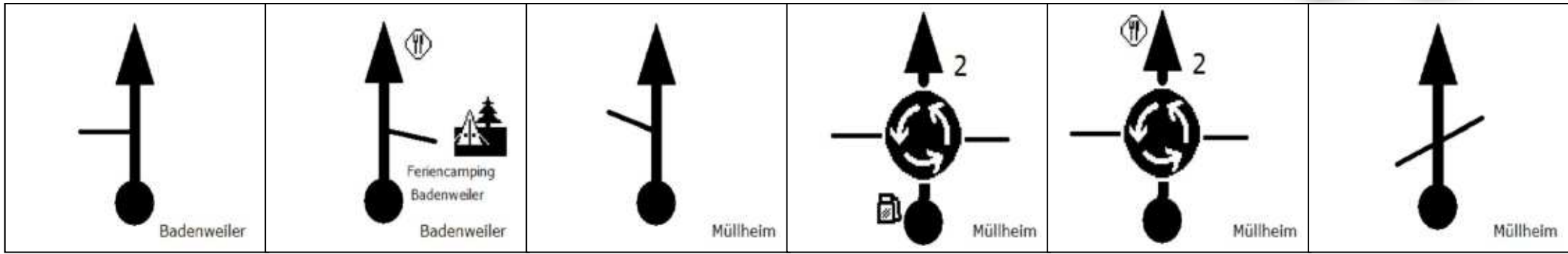
Schönenberg

Schönenberg

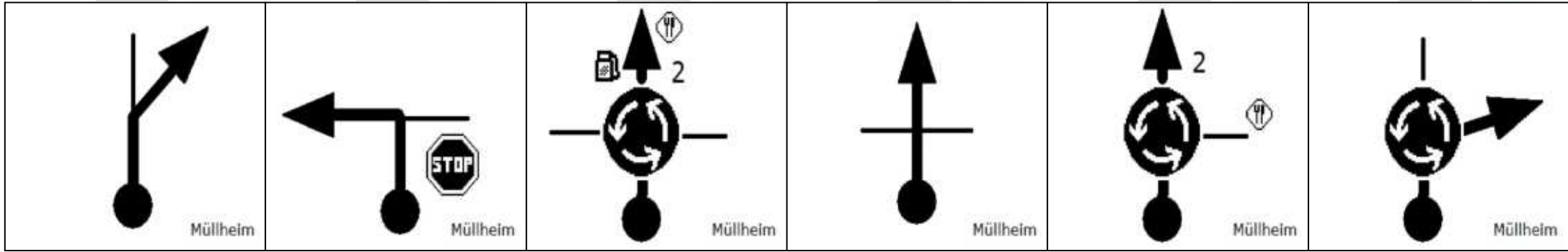
Böllen

+1.0 WP TOT 4.2	+0.5 WP TOT 4.7	+0.7 WP TOT 5.4	+0.5 WP TOT 5.9	+1.8 WP TOT 7.7	+2.0 WP TOT 9.7
-----------------	-----------------	-----------------	-----------------	-----------------	-----------------

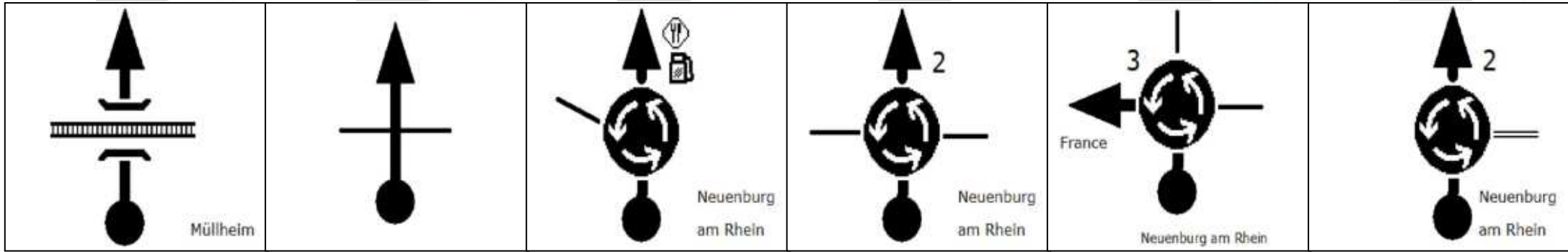
	<p>NO PANIC SRP</p>  <p>Schönenberg</p>	 <p>Kleines Wiesental</p>	 <p>Kleines Wiesental</p>	 <p>Kleines Wiesental</p>	 <p>Kleines Wiesental</p>
+0.6 WP TOT 10.3	+0.5 WP TOT 10.8	+0.8 WP TOT 11.6	+0.3 WP TOT 11.9	+0.9 WP TOT 12.8	+0.3 WP TOT 13.1
	 <p>Kleines Wiesental</p>	 <p>Kleines Wiesental</p>	 <p>Kleines Wiesental</p>	 <p>Kleines Wiesental</p>	 <p>Skifft Kreuzweg</p> <p>Kleines Wiesental</p>
+0.7 WP TOT 13.8	+1.1 WP TOT 14.9	+1.2 WP TOT 16.1	+1.4 WP TOT 17.5	+0.9 WP TOT 18.4	+1.0 WP TOT 19.4
 <p>Müllheim</p>	 <p>Müllheim</p>	 <p>Müllheim</p>	 <p>Müllheim</p>	 <p>Müllheim</p>	 <p>Badenweiler</p>
+0.3 WP TOT 19.7	+1.7 WP TOT 21.4	+2.2 WP TOT 23.6	+0.9 WP TOT 24.5	+2.8 WP TOT 27.3	+1.0 WP TOT 28.3



+1.9	WP	TOT 30.2	+0.2	WP	TOT 30.4	+1.4	WP	TOT 31.8	+1.6	WP	TOT 33.4	+0.7	WP	TOT 34.1	+0.6	WP	TOT 34.7
------	----	----------	------	----	----------	------	----	----------	------	----	----------	------	----	----------	------	----	----------



+0.5	WP	TOT 35.2	+0.3	WP	TOT 35.5	+0.4	WP	TOT 35.9	+0.5	WP	TOT 36.4	+0.3	WP	TOT 36.7	+0.3	WP	TOT 37.0
------	----	----------	------	----	----------	------	----	----------	------	----	----------	------	----	----------	------	----	----------





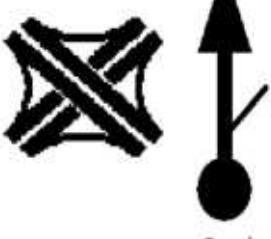

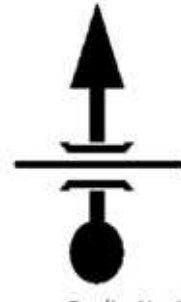









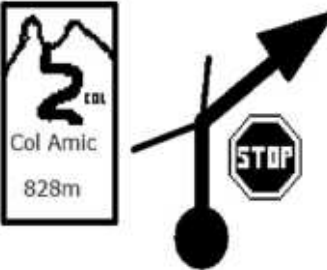



+0.5	WP	TOT 37.5	+1.2	WP	TOT 38.7	+0.8	WP	TOT 39.5	+1.0	WP	TOT 40.5	+0.1	WP	TOT 40.6	+0.2	WP	TOT 40.8
------	----	----------	------	----	----------	------	----	----------	------	----	----------	------	----	----------	------	----	----------




































<p>Bye bye l' Allemagne !</p> <p>Neuenburg am Rhein</p>	<p>Bye bye l' Allemagne !</p> <p>Neuenburg am Rhein</p>	<p>Le Rhin</p> <p>F D</p>	<p>Gd Canal d'Alsace</p> <p>Chalampé</p>	<p>2</p> <p>Chalampé</p>	<p>Chalampé</p>
+ 0.2 WP TOT 41.0	+ 0.2 WP TOT 41.2	+ 0.4 WP TOT 41.6	+ 0.2 WP TOT 41.8	+ 0.3 WP TOT 42.1	+ 0.5 WP TOT 42.6



<p>Chalampé</p>	<p>2</p> <p>Bantzenheim</p>	<p>Bantzenheim</p>	<p>Bantzenheim</p>	<p>Bantzenheim</p>	<p>Bantzenheim</p>
+ 0.1 WP TOT 42.7	+ 0.9 WP TOT 43.6	+ 0.4 WP TOT 44.0	+ 0.1 WP TOT 44.1	+ 0.1 WP TOT 44.2	+ 0.2 WP TOT 44.4

<p>Bantzenheim</p>	<p>3</p> <p>Bantzenheim</p>	<p>Canal d'irrigation de la Hardt</p> <p>Rumersheim-le-Haut</p>	<p>Rumersheim-le-Haut</p>	<p>Si la corde apparait sur vos pneus, faites du zig-zag :-)))</p> <p>Rumersheim-le-Haut</p>	<p>Munchhouse</p>
+ 0.3 WP TOT 44.7	+ 0.4 WP TOT 45.1	+ 0.7 WP TOT 45.8	+ 0.2 WP TOT 46.0	+ 0.1 WP TOT 46.1	+ 4.6 WP TOT 50.7








<p>Munchhouse</p>	<p>Ancien Canal du Rhône au Rhin</p> <p>Munchhouse</p>	<p>A35-E25</p> <p>Ensisheim</p>	<p>Ensisheim</p>	<p>Ensisheim</p>	<p>Ensisheim</p>
+ 0.8 WP TOT 51.5	+ 0.7 WP TOT 52.2	+ 4.0 WP TOT 56.2	+ 1.6 WP TOT 57.8	+ 1.0 WP TOT 58.8	+ 0.3 WP TOT 59.1
<p>Ensisheim</p>	<p>Ensisheim</p>	<p>L'ILL</p> <p>Ensisheim</p>	<p>Ensisheim</p>	<p>Ensisheim</p>	<p>Ensisheim</p>
+ 0.2 WP TOT 59.3	+ 0.1 WP TOT 59.4	+ 0.4 WP TOT 59.8	+ 0.1 WP TOT 59.9	+ 0.3 WP TOT 60.2	+ 0.3 WP TOT 60.5
<p>La Thur</p> <p>Ensisheim</p>	<p>Ungersheim</p>	<p>Ungersheim</p>	<p>Ungersheim</p>	<p>Raetersheim</p>	<p>Raetersheim</p>
+ 0.4 WP TOT 60.9	+ 2.6 WP TOT 63.5	+ 0.2 WP TOT 63.7	+ 0.1 WP TOT 63.8	+ 1.5 WP TOT 65.3	+ 0.3 WP TOT 65.6

 <p>Raetersheim</p>	 <p>Raetersheim</p>	 <p>Raetersheim</p>	 <p>Raetersheim</p>	 <p>Soultz-Haut-Rhin</p>	 <p>Soultz-Haut-Rhin</p>
<p>+0.2 WP TOT 65.8</p>	<p>+0.4 WP TOT 66.2</p>	<p>+0.9 WP TOT 67.1</p>	<p>+0.3 WP TOT 67.4</p>	<p>+0.8 WP TOT 68.2</p>	<p>+1.5 WP TOT 69.7</p>
 <p>Soultz-Haut-Rhin</p>	 <p>Soultz-Haut-Rhin</p>	 <p>Soultz-Haut-Rhin</p>	 <p>Soultz-Haut-Rhin</p>	 <p>Soultz-Haut-Rhin</p>	 <p>Soultz-Haut-Rhin</p>
<p>+0.2 WP TOT 69.9</p>	<p>+0.4 WP TOT 70.3</p>	<p>+0.3 WP TOT 70.6</p>	<p>+1.0 WP TOT 71.6</p>	<p>+0.9 WP TOT 72.5</p>	<p>+0.9 WP TOT 73.4</p>
 <p>La Sapinière</p>	 <p>Soultz-Haut-Rhin</p>	 <p>Col Amic 828m Soultz-Haut-Rhin</p>	 <p>Goldbach-Altenbach</p>	 <p>Le Grand Ballon 1343m La Vue des Alpes</p>	 <p>Murbach</p>
<p>+1.5 WP TOT 74.9</p>	<p>+1.2 WP TOT 76.1</p>	<p>+6.6 WP TOT 82.7</p>	<p>+0.5 WP TOT 83.2</p>	<p>+6.1 WP TOT 89.3</p>	<p>+0.3 WP TOT 89.6</p>







 Col du Haag 	 Point de Vue du Hundsrueden 	 Le Markstein 1184m 	  Ranspach 	Route des Crêtes 	 
+1.1 WP TOT 90.7	+3.9 WP TOT 94.6	+1.6 WP TOT 96.2	+0.3 WP TOT 96.5	+1.1 WP TOT 97.6	+1.9 WP TOT 99.5
 Hahnenbrunnen 1186m 	 	 Herrenberg 1191m 	 Wildenstein 	VOSGES LORRAINE 	 
+1.1 WP TOT 100.6	+2.8 WP TOT 103.4	+2.0 WP TOT 105.4	+3.3 WP TOT 108.7	+0.4 WP TOT 109.1	+0.2 WP TOT 109.3
 	 Le Hohneck 1363m 	 Jardin d'altitude du Haut Chitelet 	 	Source de la Meurthe  	 Le Valtin 
+2.7 WP TOT 112.0	+1.9 WP TOT 113.9	+1.9 WP TOT 115.8	+0.4 WP TOT 116.2	+0.5 WP TOT 116.7	+0.8 WP TOT 117.5

 <p>Le Valtin</p>	 <p>Col de la Schlucht 1139m</p>  <p>Le Valtin</p>	<p>HAUT- RHIN LORRAINE</p>   	 <p>Soultzeren</p>	 <p>Soultzeren</p>	 <p>Soultzeren</p>
--	--	---	---	---	---

+ 0.4	WP	TOT 117.9	+ 0.3	WP	TOT 118.2	+ 0.1	WP	TOT 118.3	+ 2.7	WP	TOT 121.0	+ 9.0	WP	TOT 130.0	+ 1.5	WP	TOT 131.5
-------	----	--------------	-------	----	--------------	-------	----	--------------	-------	----	--------------	-------	----	--------------	-------	----	--------------

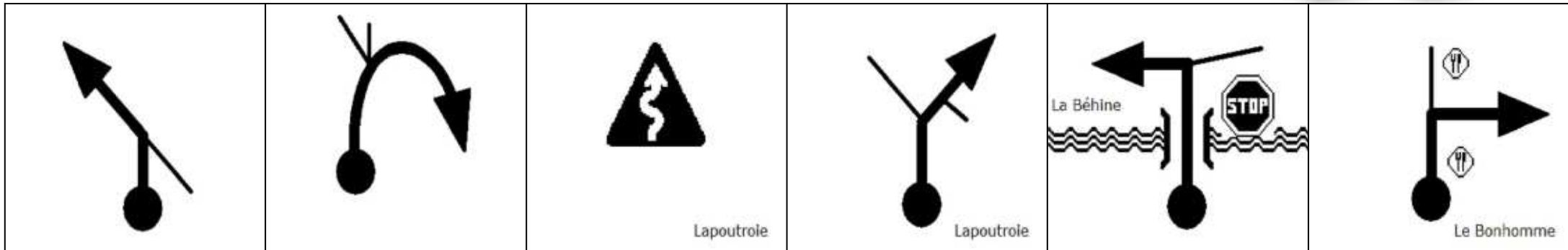
 <p>Wettstein 882m</p>  <p>Orbey</p>	 <p>Orbey</p>	 <p>Orbey</p>	 <p>Orbey</p>	 <p>Orbey</p>	 <p>Orbey</p>
---	--	---	--	--	--

+ 3.8	WP	TOT 135.3	+ 0.4	WP	TOT 135.7	+ 2.9	WP	TOT 138.6	+ 1.4	WP	TOT 140.0	+ 3.3	WP	TOT 143.3	+ 0.9	WP	TOT 144.2
-------	----	--------------	-------	----	--------------	-------	----	--------------	-------	----	--------------	-------	----	--------------	-------	----	--------------

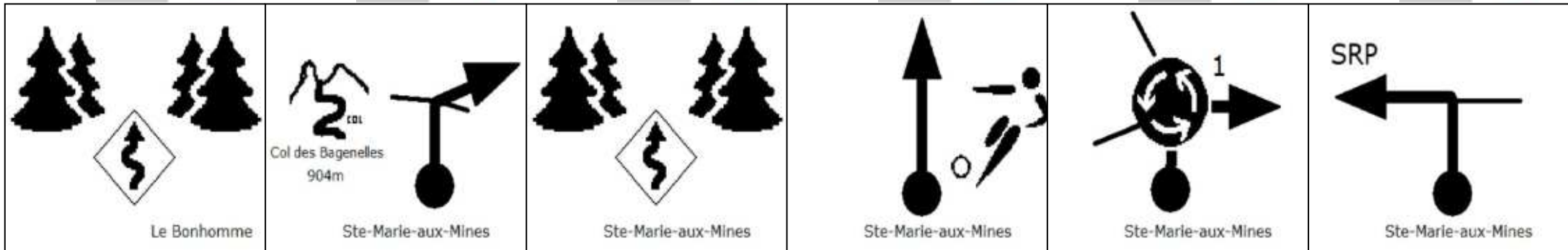
 <p>Orbey</p>	 <p>Orbey</p>	 <p>Remomont</p>	 <p>Remomont</p>	 <p>Remomont</p>	 <p>Remomont</p>
--	--	--	---	---	---

+ 0.5	WP	TOT 144.7	+ 0.5	WP	TOT 145.2	+ 0.5	WP	TOT 145.7	+ 0.2	WP	TOT 145.9	+ 0.4	WP	TOT 146.3	+ 0.8	WP	TOT 147.1
-------	----	--------------	-------	----	--------------	-------	----	--------------	-------	----	--------------	-------	----	--------------	-------	----	--------------

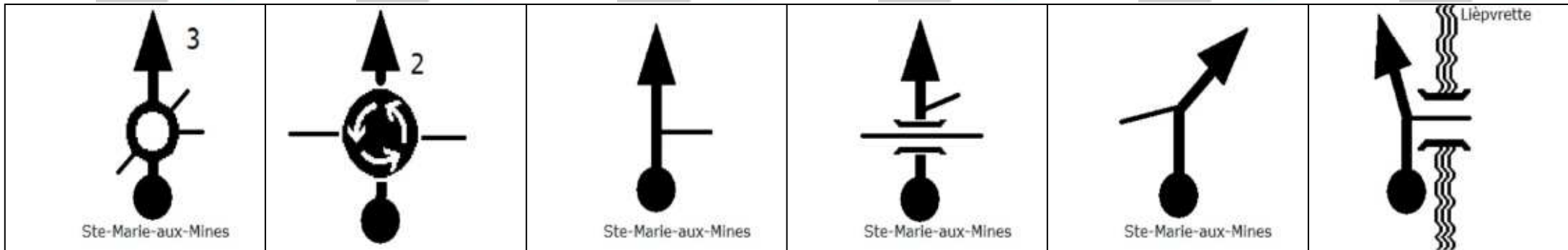










+ 0.2	WP	TOT 147.3	+ 1.4	WP	TOT 148.7	+ 0.5	WP	TOT 149.2	+ 1.4	WP	TOT 150.6	+ 1.0	WP	TOT 151.6	+ 3.2	WP	TOT 154.8
-------	----	-----------	-------	----	-----------	-------	----	-----------	-------	----	-----------	-------	----	-----------	-------	----	-----------









+ 2.0	WP	TOT 156.8	+ 2.3	WP	TOT 159.1	+ 0.8	WP	TOT 159.9	+ 8.9	WP	TOT 168.8	+ 1.6	WP	TOT 170.4	+ 0.1	WP	TOT 170.5
-------	----	-----------	-------	----	-----------	-------	----	-----------	-------	----	-----------	-------	----	-----------	-------	----	-----------




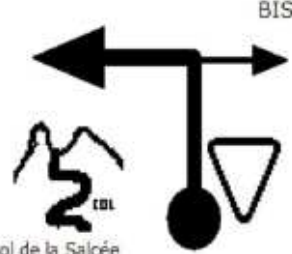
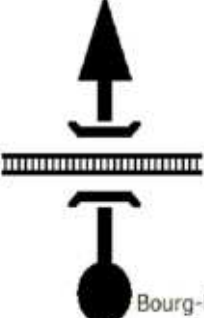
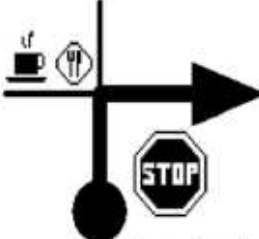


+ 0.9	WP	TOT 171.4	+ 0.6	WP	TOT 172.0	+ 0.4	WP	TOT 172.4	+ 0.3	WP	TOT 172.7	+ 0.1	WP	TOT 172.8	+ 5.0	WP	TOT 177.8
-------	----	-----------	-------	----	-----------	-------	----	-----------	-------	----	-----------	-------	----	-----------	-------	----	-----------

		 Camping Municipal Conseillé par RM I			
Lièpvre	Rombach	Rombach-le-Franc		Rombach-le-Franc	Col de Fouchy 608m



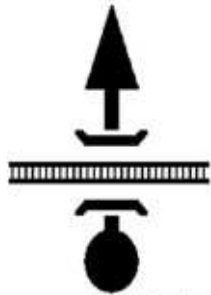



+1.1	WP	TOT 178.9	+0.3	WP	TOT 179.2	+2.1	WP	TOT 181.3	+0.3	WP	TOT 181.6	+0.8	WP	TOT 182.4	+3.5	WP	TOT 185.9
------	----	--------------	------	----	--------------	------	----	--------------	------	----	--------------	------	----	--------------	------	----	--------------

					
	Fouchy	Fouchy	Fouchy	Urbeis	Urbeis


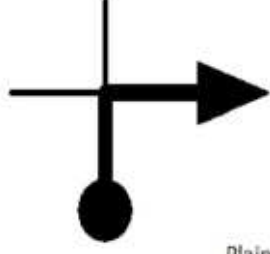




+0.0	WP	TOT 185.9	+1.3	WP	TOT 187.2	+3.3	WP	TOT 190.5	+0.1	WP	TOT 190.6	+5.5	WP	TOT 196.1	+0.6	WP	TOT 196.7
------	----	--------------	------	----	--------------	------	----	--------------	------	----	--------------	------	----	--------------	------	----	--------------

					
Urbeis	Col de la Saicée 588m	Bourg-Bruche	Bourg-Bruche	Bourg-Bruche	St-Blaise-la-Roche







+2.2	WP	TOT 198.9	+2.9	WP	TOT 201.8	+3.1	WP	TOT 204.9	+0.2	WP	TOT 205.1	+1.7	WP	TOT 206.8	+1.7	WP	TOT 208.5
------	----	--------------	------	----	--------------	------	----	--------------	------	----	--------------	------	----	--------------	------	----	--------------

					
St-Blaise-la-Roche	St-Blaise-la-Roche	St-Blaise-la-Roche	St-Blaise-la-Roche	St-Blaise-la-Roche	St-Blaise-la-Roche

+0.3	WP	TOT 208.8	+2.0	WP	TOT 210.8	+0.2	WP	TOT 211.0	+0.3	WP	TOT 211.3	+0.1	WP	TOT 211.4	+0.2	WP	TOT 211.6
------	----	-----------	------	----	-----------	------	----	-----------	------	----	-----------	------	----	-----------	------	----	-----------

					
Plaine	Plaine	Plaine	Plaine	Plaine	Plaine

+1.5	WP	TOT 213.1	+0.5	WP	TOT 213.6	+0.7	WP	TOT 214.3	+0.3	WP	TOT 214.6	+0.1	WP	TOT 214.7	+0.2	WP	TOT 214.9
------	----	-----------	------	----	-----------	------	----	-----------	------	----	-----------	------	----	-----------	------	----	-----------

					
--	---	--	---	---	---

+0.2	WP	TOT 215.1	+0.6	WP	TOT 215.7	+0.7	WP	TOT 216.4	+2.0	WP	TOT 218.4	+1.5	WP	TOT 219.9	+1.4	WP	TOT 221.3
------	----	-----------	------	----	-----------	------	----	-----------	------	----	-----------	------	----	-----------	------	----	-----------

<p>Le Haut Fourneau</p>	<p>Grandfontaine</p>	<p>Grandfontaine</p>		<p>Le Donon 727m</p> <p>Grandfontaine</p>	<p>Grandfontaine</p>
-------------------------	----------------------	----------------------	--	---	----------------------

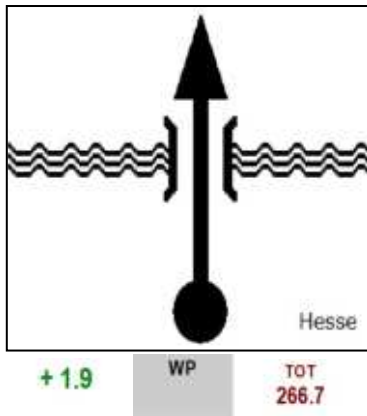
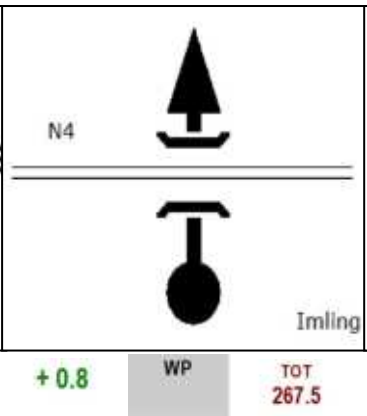
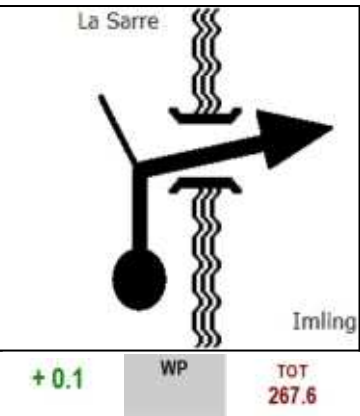
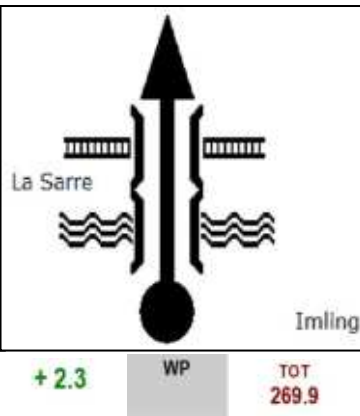
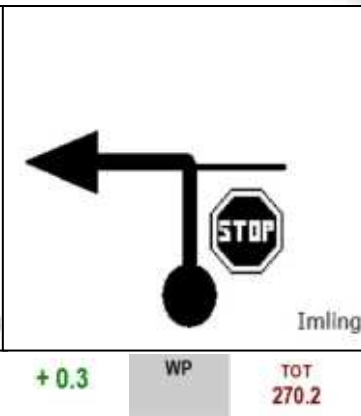
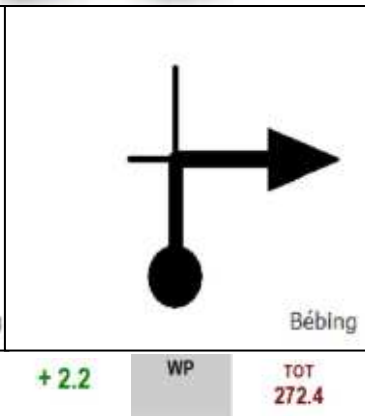
+3.3	WP	TOT 224.6	+1.8	WP	TOT 226.4	+1.9	WP	TOT 228.3	+1.5	WP	TOT 229.8	+1.6	WP	TOT 231.4	+2.3	WP	TOT 233.7
------	----	--------------	------	----	--------------	------	----	--------------	------	----	--------------	------	----	--------------	------	----	--------------

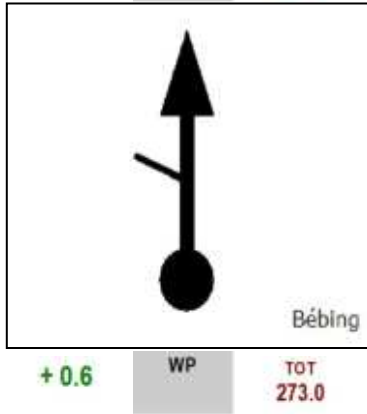
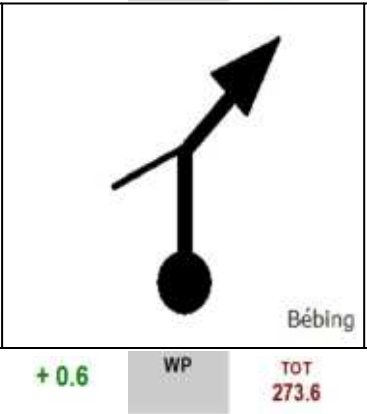
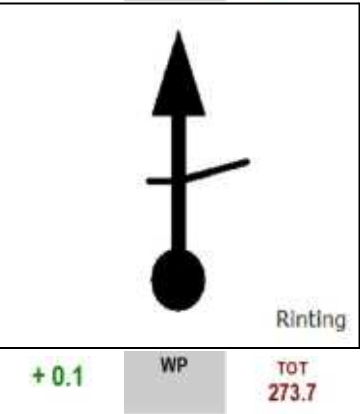
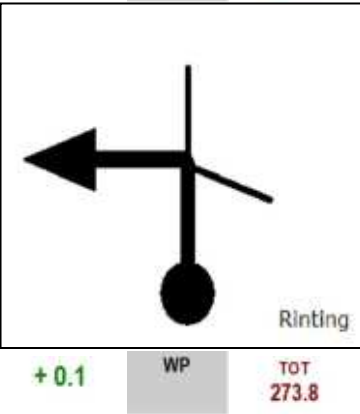
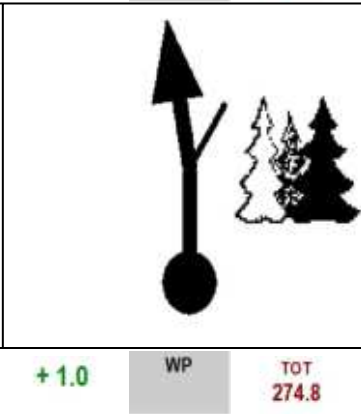
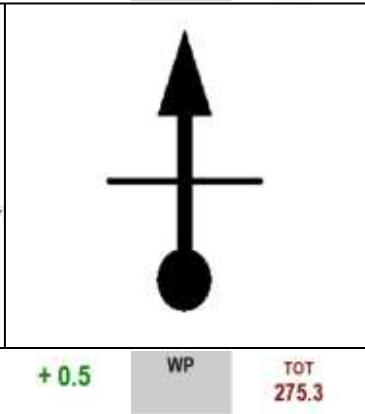
<p>MOSELLE LORRAINE</p> <p>57</p>	<p>Abreschviller</p>		<p>Abreschviller</p>	<p>Abreschviller</p>	<p>Abreschviller</p>
---------------------------------------	----------------------	--	----------------------	----------------------	----------------------

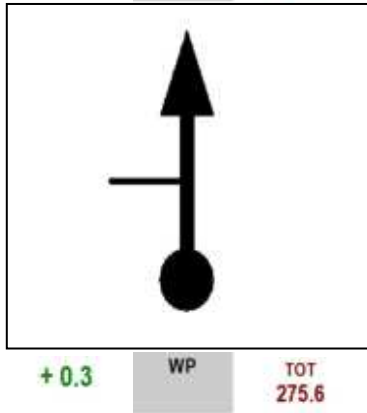
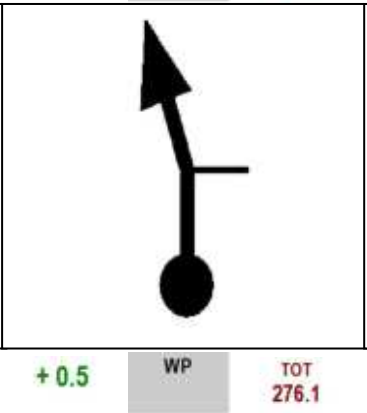


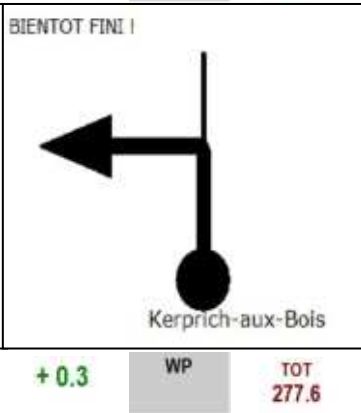
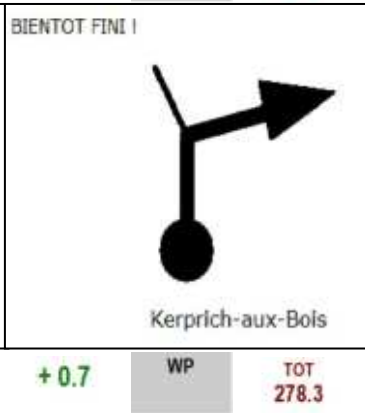
+1.8	WP	TOT 235.5	+0.4	WP	TOT 235.9	+1.7	WP	TOT 237.6	+16.0	WP	TOT 253.6	+0.8	WP	TOT 254.4	+0.9	WP	TOT 255.3
------	----	--------------	------	----	--------------	------	----	--------------	-------	----	--------------	------	----	--------------	------	----	--------------

<p>Abreschviller</p>	<p>Hattigny</p>	<p>Nitting</p>	<p>Nitting</p>	<p>Hermelange</p>	<p>Hermelange</p>
----------------------	-----------------	----------------	----------------	-------------------	-------------------

+0.1	WP	TOT 255.4	+2.6	WP	TOT 258.0	+2.4	WP	TOT 260.4	+2.2	WP	TOT 262.6	+1.5	WP	TOT 264.1	+0.7	WP	TOT 264.8
------	----	--------------	------	----	--------------	------	----	--------------	------	----	--------------	------	----	--------------	------	----	--------------

 <p>Hesse</p>	 <p>Imling</p>	 <p>Imling</p>	 <p>Imling</p>	 <p>Imling</p>	 <p>Bébing</p>
<p>+1.9 WP TOT 266.7</p>	<p>+0.8 WP TOT 267.5</p>	<p>+0.1 WP TOT 267.6</p>	<p>+2.3 WP TOT 269.9</p>	<p>+0.3 WP TOT 270.2</p>	<p>+2.2 WP TOT 272.4</p>

 <p>Bébing</p>	 <p>Bébing</p>	 <p>Rinting</p>	 <p>Rinting</p>	 <p>Rinting</p>	 <p>Rinting</p>
<p>+0.6 WP TOT 273.0</p>	<p>+0.6 WP TOT 273.6</p>	<p>+0.1 WP TOT 273.7</p>	<p>+0.1 WP TOT 273.8</p>	<p>+1.0 WP TOT 274.8</p>	<p>+0.5 WP TOT 275.3</p>

 <p>Kerprich-aux-Bois</p>	 <p>Kerprich-aux-Bois</p>	 <p>Kerprich-aux-Bois</p>	 <p>Kerprich-aux-Bois</p>	 <p>Kerprich-aux-Bois</p>	 <p>Kerprich-aux-Bois</p>
<p>+0.3 WP TOT 275.6</p>	<p>+0.5 WP TOT 276.1</p>	<p>+0.6 WP TOT 276.7</p>	<p>+0.6 WP TOT 277.3</p>	<p>+0.3 WP TOT 277.6</p>	<p>+0.7 WP TOT 278.3</p>

