

<p><b>DEPART</b> RB BIS JOUR 14</p> <p><b>BONNE ROUTE !</b></p> <p>Winklarn</p>	<p>Spittal an der Drau</p> <p>Note sur 550m</p> <p>Dans 38 km, monter dans le train qui part toutes les heures à moins 10 min. !!!</p> <p>Toutes les xxh50 !!!</p> <p>Veillez y arriver à xxh20 pour bien faire</p>	<p>Reintal</p>	<p>Lainach</p>	<p>Möll</p> <p>Rangersdorf</p>	<p>Möll</p> <p>Latzendorf</p>
---	---	----------------	----------------	--------------------------------	-------------------------------

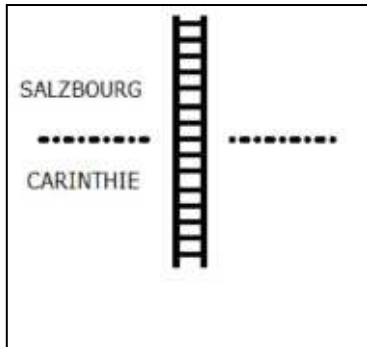
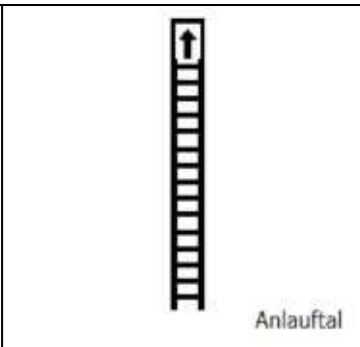
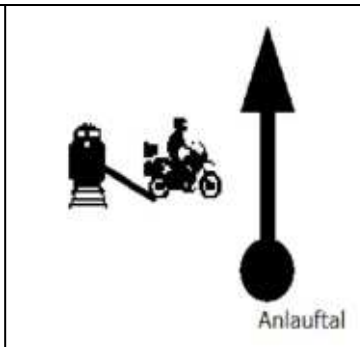
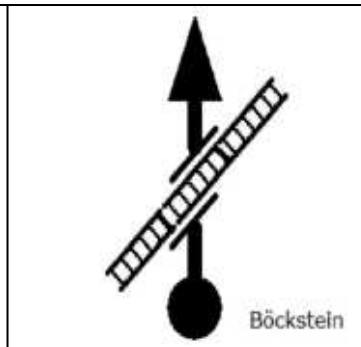
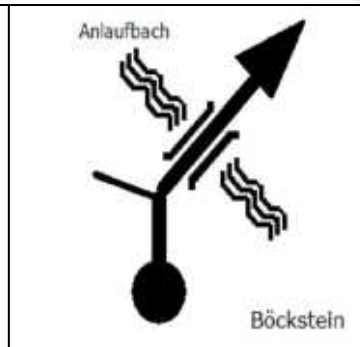

+ 0.0	WP 1	TOT 0.0	+ 0.2	WP 2	TOT 0.2	+ 1.4	WP 3	TOT 1.6	+ 3.2	WP 4	TOT 4.8	+ 0.8	WP 5	TOT 5.6	+ 6.5	WP 6	TOT 12.1
-------	------	---------	-------	------	---------	-------	------	---------	-------	------	---------	-------	------	---------	-------	------	----------

<p>Möll</p> <p>Stall</p>	<p>Möll</p> <p>Rakowitzen</p>	<p>Flattach</p>	<p>Flattach</p>	<p>Möllnitzbach</p> <p>Obervellach</p>	<p>Obervellach</p>
--------------------------	-------------------------------	-----------------	-----------------	--	--------------------



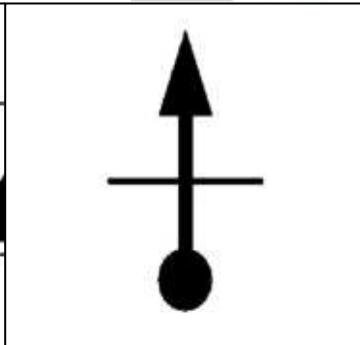

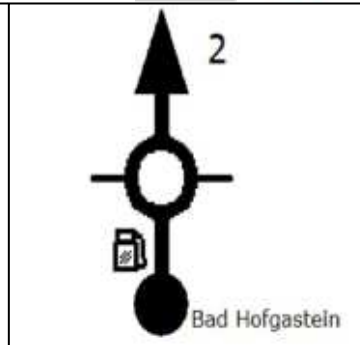

+ 2.8	WP 7	TOT 14.9	+ 2.8	WP 8	TOT 17.7	+ 5.3	WP 9	TOT 23.0	+ 1.3	WP 10	TOT 24.3	+ 4.9	WP 11	TOT 29.2	+ 1.2	WP 12	TOT 30.4
-------	------	----------	-------	------	----------	-------	------	----------	-------	-------	----------	-------	-------	----------	-------	-------	----------

<p>Lassach</p>	<p>Lassach</p>	<p><b>TRAIN</b> Mallnitz-&gt;Böckstein Tauern-tunnel 20€ départ toutes les heures à la 50e min.</p>	<p>WP 16</p>	<p>WP 17</p>	<p>WP 18</p>
----------------	----------------	---	--------------	--------------	--------------

+ 3.5	WP 13	TOT 33.9	+ 1.2	WP 14	TOT 35.1	+ 3.1	WP 15	TOT 38.2	+ 0.8	WP 16	TOT 39.0	+ 1.9	WP 17	TOT 40.9	+ 0.3	WP 18	TOT 41.2
-------	-------	----------	-------	-------	----------	-------	-------	----------	-------	-------	----------	-------	-------	----------	-------	-------	----------

 <p>SALZBOURG CARINTHIE</p>	 <p>Anlauftal</p>	 <p>Anlauftal</p>	 <p>Böckstein</p>	 <p>Anlaufbach Böckstein</p>	 <p>Bad Gastein</p>
---	--	---	--	---	--

+ 3.6	WP 19	TOT 44.8	+ 4.8	WP 20	TOT 49.6	+ 0.6	WP 21	TOT 50.2	+ 0.5	WP 22	TOT 50.7	+ 0.6	WP 23	TOT 51.3	+ 1.8	WP 24	TOT 53.1
-------	-------	----------	-------	-------	----------	-------	-------	----------	-------	-------	----------	-------	-------	----------	-------	-------	----------

 <p>Bad Gastein</p>	 <p>SRP Bad Gastein</p>	 <p>Bad Hofgastein</p>	 <p>Bad Hofgastein</p>	 <p>2 Bad Hofgastein</p>	 <p>Bad Hofgastein</p>
---	--	--	---	---	---

+ 0.9	WP 25	TOT 54.0	+ 0.9	WP 26	TOT 54.9	+ 3.4	WP 27	TOT 58.3	+ 1.2	WP 28	TOT 59.5	+ 0.8	WP 29	TOT 60.3	+ 0.8	WP 30	TOT 61.1
-------	-------	----------	-------	-------	----------	-------	-------	----------	-------	-------	----------	-------	-------	----------	-------	-------	----------

 <p>2 Bad Hofgastein</p>	 <p>Bad Hofgastein</p>	 <p>Bad Hofgastein</p>	 <p>2 Bad Hofgastein</p>	 <p>Bad Hofgastein</p>	 <p>SRP Dorfgastein</p>
---	--	---	--	--	---

+ 0.8	WP 31	TOT 61.9	+ 0.3	WP 32	TOT 62.2	+ 0.6	WP 33	TOT 62.8	+ 0.3	WP 34	TOT 63.1	+ 2.9	WP 35	TOT 66.0	+ 4.0	WP 36	TOT 70.0
-------	-------	----------	-------	-------	----------	-------	-------	----------	-------	-------	----------	-------	-------	----------	-------	-------	----------

<p>Dorfgastein</p>	<p>Klammstein</p>		<div style="border: 1px solid black; padding: 5px; display: inline-block;">                 A la sortie du tunnel, serrer à gauche dir. Zell am See !!             </div> <p>Lend</p>	<p>Zell am See</p> <p>Lend</p>	<p>Zell am See</p> <p>Lend</p>
--------------------	-------------------	--	---	--------------------------------	--------------------------------

+1.2	WP 37	TOT 71.2	+3.3	WP 38	TOT 74.5	+0.7	WP 39	TOT 75.2	+1.9	WP 40	TOT 77.1	+0.2	WP 41	TOT 77.3	+0.0	WP 42	TOT 77.3
------	-------	----------	------	-------	----------	------	-------	----------	------	-------	----------	------	-------	----------	------	-------	----------

<p>Zell am See</p> <p>Lend</p>	<p>Lend</p>	<p>Lend</p>	<p>Salzach</p>		<p>Taxenbach</p>
--------------------------------	-------------	-------------	----------------	--	------------------

+0.2	WP 43	TOT 77.5	+0.3	WP 44	TOT 77.8	+2.2	WP 45	TOT 80.0	+0.6	WP 46	TOT 80.6	+2.2	WP 47	TOT 82.8	+0.5	WP 48	TOT 83.3
------	-------	----------	------	-------	----------	------	-------	----------	------	-------	----------	------	-------	----------	------	-------	----------

<p>Taxenbach</p>	<p>Taxenbach</p>	<p>Taxenbach</p>	<p>Salzach</p> <p>Lacken</p>		<p>Salzach</p> <p>Brück an der Großglocknerstraße</p>
------------------	------------------	------------------	------------------------------	--	---

+1.7	WP 49	TOT 85.0	+1.0	WP 50	TOT 86.0	+4.0	WP 51	TOT 90.0	+1.2	WP 52	TOT 91.2	+3.4	WP 53	TOT 94.6	+0.2	WP 54	TOT 94.8
------	-------	----------	------	-------	----------	------	-------	----------	------	-------	----------	------	-------	----------	------	-------	----------

<p>Bruck an der Großglockner-straße</p>	<p>Salzach Bruck an der Großglockner-straße</p>	<p>roadbook original Bruck an der Großglockner-straße</p>	<p>Salzach Bruck an der Großglockner-straße</p>	<p>3 Bruck an der Großglockner-straße</p>	<p>2 Zell am See</p>
---	---	---	---	---	--------------------------


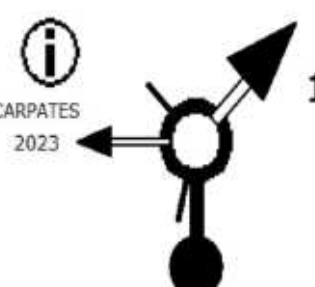




+ 0.9	WP 55	TOT 95.7	+ 0.4	WP 56	TOT 96.1	+ 0.3	WP 57	TOT 96.4	+ 1.4	WP 58	TOT 97.8	+ 0.4	WP 59	TOT 98.2	+ 1.2	WP 60	TOT 99.4
-------	-------	----------	-------	-------	----------	-------	-------	----------	-------	-------	----------	-------	-------	----------	-------	-------	----------

<p>2 Maishofen</p>	<p>Maishofen</p>	<p>Maishofen</p>	<p>Attention à ne pas cogner les autres motos ! Zell am See</p>	<p>Zell am See</p>	<p>2 Piesendorf</p>
------------------------	------------------	------------------	---	--------------------	-------------------------



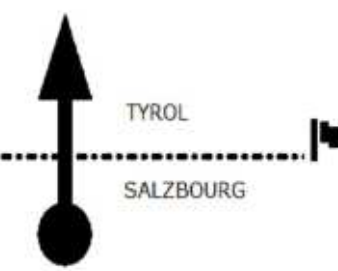



+ 0.4	WP 61	TOT 99.8	+ 0.3	WP 62	TOT 100.1	+ 0.2	WP 63	TOT 100.3	+ 0.5	WP 64	TOT 100.8	+ 0.2	WP 65	TOT 101.0	+ 3.1	WP 66	TOT 104.1
-------	-------	----------	-------	-------	-----------	-------	-------	-----------	-------	-------	-----------	-------	-------	-----------	-------	-------	-----------

<p>Piesendorf</p>	<p>Piesendorf</p>	<p>FIN 237 KM</p>	<p>2 Niedersill</p>	<p>Niedersill</p>	<p>2 Uttendorf</p>
-------------------	-------------------	-----------------------	-------------------------	-------------------	------------------------



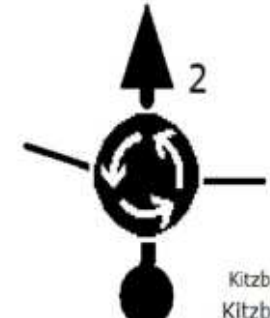



+ 1.5	WP 67	TOT 105.6	+ 0.3	WP 68	TOT 105.9	+ 3.2	WP 69	TOT 109.1	+ 2.8	WP 70	TOT 111.9	+ 1.7	WP 71	TOT 113.6	+ 4.1	WP 72	TOT 117.7
-------	-------	-----------	-------	-------	-----------	-------	-------	-----------	-------	-------	-----------	-------	-------	-----------	-------	-------	-----------

 <p>Stuhlfelden</p>	 <p>CARPATES 2023</p>	 <p>Mittersill</p>	 <p>Mittersill</p>	 <p>Mittersill</p>	 <p>Passthurn</p>
--	--	--	---	---	--

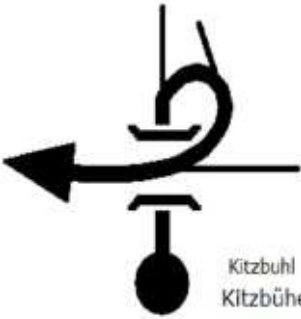






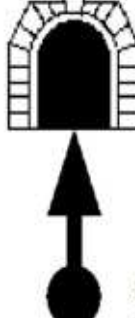


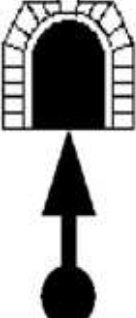



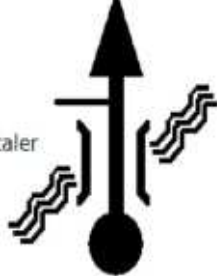


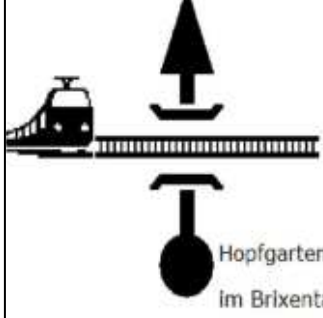
+3.6	WP 73	TOT 121.3	+2.8	WP 74	TOT 124.1	+1.2	WP 75	TOT 125.3	+0.9	WP 76	TOT 126.2	+3.5	WP 77	TOT 129.7	+2.3	WP 78	TOT 132.0
------	-------	-----------	------	-------	-----------	------	-------	-----------	------	-------	-----------	------	-------	-----------	------	-------	-----------

	 <p>Thum Pass 1274m</p>	 <p>TYROL SALZBOURG</p>		 <p>Jochberg</p>	 <p>Haberberg</p>
---	--	---	---	---	--

+0.5	WP 79	TOT 132.5	+1.4	WP 80	TOT 133.9	+0.3	WP 81	TOT 134.2	+1.9	WP 82	TOT 136.1	+6.7	WP 83	TOT 142.8	+2.8	WP 84	TOT 145.6
------	-------	-----------	------	-------	-----------	------	-------	-----------	------	-------	-----------	------	-------	-----------	------	-------	-----------

 <p>Aurach bei Kitzbühel</p>	 <p>Badhaussiedlung</p>	 <p>Kitzbühl Kitzbühel</p>	 <p>Kitzbühl Kitzbühel</p>	 <p>Kitzbühl Kitzbühel</p>	 <p>Kitzbühl Kitzbühel</p>
---	--	--	---	---	---

+2.1	WP 85	TOT 147.7	+1.7	WP 86	TOT 149.4	+1.4	WP 87	TOT 150.8	+0.3	WP 88	TOT 151.1	+0.2	WP 89	TOT 151.3	+0.9	WP 90	TOT 152.2
------	-------	-----------	------	-------	-----------	------	-------	-----------	------	-------	-----------	------	-------	-----------	------	-------	-----------

 <p>Kitzbühl Kitzbühel</p>	 <p>Kitzbühl Kitzbühel</p>	 <p>Kitzbühl Kitzbühel</p>	 <p>Gundhabing</p>	 <p>Klausen</p>	 <p>Kirchberg-en-Tyrol</p>												
+ 0.6	WP 91	TOT 152.8	+ 0.1	WP 92	TOT 152.9	+ 0.6	WP 93	TOT 153.5	+ 2.0	WP 94	TOT 155.5	+ 1.8	WP 95	TOT 157.3	+ 0.9	WP 96	TOT 158.2
 <p>Kirchberg-en-Tyrol</p>	 <p>Kirchberg-en-Tyrol</p>	 <p>Kirchberg-en-Tyrol</p>	 <p>Brixen im Thale</p>	 <p>Brixen im Thale</p>	 <p>Brixen im Thale</p>												
+ 0.1	WP 97	TOT 158.3	+ 0.6	WP 98	TOT 158.9	+ 2.3	WP 99	TOT 161.2	+ 1.7	WP 100	TOT 162.9	+ 0.1	WP 101	TOT 163.0	+ 1.9	WP 102	TOT 164.9
 <p>Brixen im Thale</p>	 <p>Westendorf</p>	 <p>Brixentaler Ache Westendorf</p>	 <p>Brixentaler Ache Westendorf</p>	 <p>Westendorf</p>	 <p>Hopfgarten im Brixental</p>												
+ 0.4	WP 103	TOT 165.3	+ 1.9	WP 104	TOT 167.2	+ 0.1	WP 105	TOT 167.3	+ 2.3	WP 106	TOT 169.6	+ 0.5	WP 107	TOT 170.1	+ 1.1	WP 108	TOT 171.2

Hopfgarten im Brixental	Hopfgarten im Brixental	Hopfgarten im Brixental	Hopfgarten im Brixental	Hopfgarten im Brixental	Hopfgarten im Brixental

+ 0.3	WP 109	TOT 171.5	+ 0.6	WP 110	TOT 172.1	+ 0.5	WP 111	TOT 172.6	+ 0.2	WP 112	TOT 172.8	+ 2.7	WP 113	TOT 175.5	+ 2.4	WP 114	TOT 177.9
-------	--------	-----------	-------	--------	-----------	-------	--------	-----------	-------	--------	-----------	-------	--------	-----------	-------	--------	-----------

Wörgl	Brixentaler Ache				Kirchbichl

+ 0.0	WP 115	TOT 177.9	+ 0.2	WP 116	TOT 178.1	+ 0.2	WP 117	TOT 178.3	+ 0.2	WP 118	TOT 178.5	+ 0.2	WP 119	TOT 178.7	+ 3.5	WP 120	TOT 182.2
-------	--------	-----------	-------	--------	-----------	-------	--------	-----------	-------	--------	-----------	-------	--------	-----------	-------	--------	-----------

Kirchbichl	Kirchbichl		Wörgl	Wörgl	Wörgl

+ 0.3	WP 121	TOT 182.5	+ 0.1	WP 122	TOT 182.6	+ 0.1	WP 123	TOT 182.7	+ 0.4	WP 124	TOT 183.1	+ 0.4	WP 125	TOT 183.5	+ 0.5	WP 126	TOT 184.0
-------	--------	-----------	-------	--------	-----------	-------	--------	-----------	-------	--------	-----------	-------	--------	-----------	-------	--------	-----------

Wörgl	Wörgl	Wörgl	Wörgl	Liesfeld	Kundl

+0.1	WP 127	TOT 184.1	+0.4	WP 128	TOT 184.5	+1.3	WP 129	TOT 185.8	+1.0	WP 130	TOT 186.8	+2.4	WP 131	TOT 189.2	+1.2	WP 132	TOT 190.4
------	--------	-----------	------	--------	-----------	------	--------	-----------	------	--------	-----------	------	--------	-----------	------	--------	-----------

Kundl	Kundl	Radfeld	Radfeld	Rattenberg	Rattenberg

+0.3	WP 133	TOT 190.7	+1.1	WP 134	TOT 191.8	+2.1	WP 135	TOT 193.9	+2.3	WP 136	TOT 196.2	+1.8	WP 137	TOT 198.0	+1.0	WP 138	TOT 199.0
------	--------	-----------	------	--------	-----------	------	--------	-----------	------	--------	-----------	------	--------	-----------	------	--------	-----------

Brixlegg	Brixlegg	Ziller	Strass im Zillertal	Strass im Zillertal	Strass im Zillertal

+0.1	WP 139	TOT 199.1	+1.3	WP 140	TOT 200.4	+4.3	WP 141	TOT 204.7	+1.6	WP 142	TOT 206.3	+0.7	WP 143	TOT 207.0	+0.2	WP 144	TOT 207.2
------	--------	-----------	------	--------	-----------	------	--------	-----------	------	--------	-----------	------	--------	-----------	------	--------	-----------



<p>Inn</p> <p>Strass im Zillertal</p>	<p>Wiesing</p>	<p>Wiesing</p>	<p>Jenbach</p>		
---------------------------------------	----------------	----------------	----------------	--	--

+ 0.2	WP 145	TOT 207.4	+ 0.2	WP 146	TOT 207.6	+ 0.2	WP 147	TOT 207.8	+ 2.7	WP 148	TOT 210.5	+ 2.9	WP 149	TOT 213.4	+ 1.4	WP 150	TOT 214.8
-------	--------	-----------	-------	--------	-----------	-------	--------	-----------	-------	--------	-----------	-------	--------	-----------	-------	--------	-----------

<p>Eben am Achensee</p>	<p>Achensee</p>		<p>Achenkirch</p>	<p>Seeache</p> <p>Achenkirch</p>	<p>BRANDENBERGER ALPEN</p>
-------------------------	-----------------	--	-------------------	----------------------------------	----------------------------

+ 2.2	WP 151	TOT 217.0	+ 3.1	WP 152	TOT 220.1	+ 4.1	WP 153	TOT 224.2	+ 3.5	WP 154	TOT 227.7	+ 1.0	WP 155	TOT 228.7	+ 2.1	WP 156	TOT 230.8
-------	--------	-----------	-------	--------	-----------	-------	--------	-----------	-------	--------	-----------	-------	--------	-----------	-------	--------	-----------

<p>Achenwald</p>	<p>Achenwald</p>	<p>CARPATES 2023</p>	<p>Pittenbach</p>	<p>Walchen</p>	<p>Walchen</p>
------------------	------------------	----------------------	-------------------	----------------	----------------

+ 2.6	WP 157	TOT 233.4	+ 2.3	WP 158	TOT 235.7	+ 3.5	WP 159	TOT 239.2	+ 0.0	WP 160	TOT 239.2	+ 1.3	WP 161	TOT 240.5	+ 0.4	WP 162	TOT 240.9
-------	--------	-----------	-------	--------	-----------	-------	--------	-----------	-------	--------	-----------	-------	--------	-----------	-------	--------	-----------

<p>Achselgraben Brandgraben Markgraben Walchen</p>	<p>Staumauer Sylvenstein- speichersee Isar</p>	<p>Dürrach Sylvensteinsee Isar</p>	<p>VIEWPOINT Fall</p>		<p>Vorderriss</p>
--	--	--	---------------------------	--	-------------------

+3.6	WP 163	TOT 244.5	+1.9	WP 164	TOT 246.4	+1.6	WP 165	TOT 248.0	+1.4	WP 166	TOT 249.4	+2.9	WP 167	TOT 252.3	+1.9	WP 168	TOT 254.2
------	--------	-----------	------	--------	-----------	------	--------	-----------	------	--------	-----------	------	--------	-----------	------	--------	-----------







<p>ROUTE PAYANTE</p> <p>Vorderriss</p>	<p>Mautstrasse Vorderriss-Wallgau PEAGE Isar</p> <p>Vorderriss</p>	<p>STOP Min. 5.00€</p>	<p>Isar</p> <p>Jachenau</p>	<p>Isar</p> <p>Jachenau</p>	
--	--	----------------------------	-----------------------------	-----------------------------	--

+2.5	WP 169	TOT 256.7	+0.1	WP 170	TOT 256.8	+0.0	WP 171	TOT 256.8	+1.1	WP 172	TOT 257.9	+5.9	WP 173	TOT 263.8	+1.2	WP 174	TOT 265.0
------	--------	-----------	------	--------	-----------	------	--------	-----------	------	--------	-----------	------	--------	-----------	------	--------	-----------

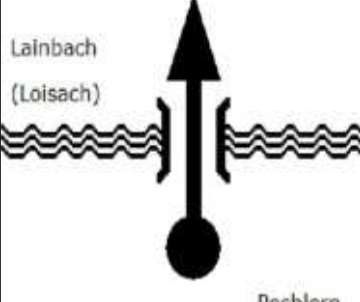


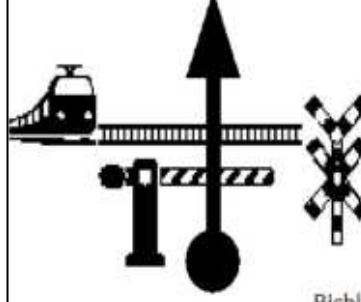
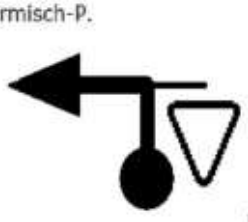

			<p>FIN DE LA ROUTE PAYANTE</p> <p>Wallgau</p>	<p>Wallgau</p>	<p>Wallgau</p>
--	--	--	---	----------------	----------------

+2.1	WP 175	TOT 267.1	+0.6	WP 176	TOT 267.7	+0.6	WP 177	TOT 268.3	+0.2	WP 178	TOT 268.5	+0.3	WP 179	TOT 268.8	+0.5	WP 180	TOT 269.3
------	--------	-----------	------	--------	-----------	------	--------	-----------	------	--------	-----------	------	--------	-----------	------	--------	-----------

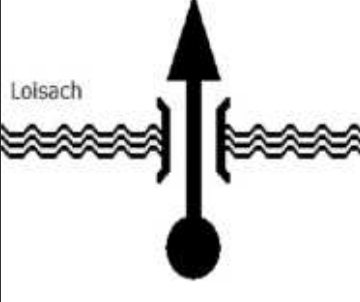

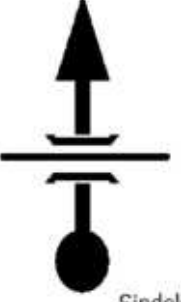



<p>CARPATES 2023</p> <p>Wallgau</p>	<p>Wallgau</p>	<p>Wallgau</p>	<p>Wallgau</p>	<p>Wallgau</p>	<p>Obernachkanal</p> <p>Obernach</p>
<p>+0.1</p> <p>WP 181</p> <p>TOT 269.4</p>	<p>+0.1</p> <p>WP 182</p> <p>TOT 269.5</p>	<p>+0.0</p> <p>WP 183</p> <p>TOT 269.5</p>	<p>+1.5</p> <p>WP 184</p> <p>TOT 271.0</p>	<p>+0.3</p> <p>WP 185</p> <p>TOT 271.3</p>	<p>+0.9</p> <p>WP 186</p> <p>TOT 272.2</p>
<p>Einsiedl</p>	<p>Einsiedl</p>	<p>Einsiedl</p>	<p>Walchensee</p> <p>Walchensee</p>	<p>Walchensee</p> <p>Walchensee</p>	<p>Walchensee</p>
<p>+2.9</p> <p>WP 187</p> <p>TOT 275.1</p>	<p>+0.1</p> <p>WP 188</p> <p>TOT 275.2</p>	<p>+0.4</p> <p>WP 189</p> <p>TOT 275.6</p>	<p>+1.5</p> <p>WP 190</p> <p>TOT 277.1</p>	<p>+0.9</p> <p>WP 191</p> <p>TOT 278.0</p>	<p>+1.2</p> <p>WP 192</p> <p>TOT 279.2</p>
<p>Urfeld</p>	<p>Urfeld</p>	<p>Urfeld</p>	<p>Urfeld</p>	<p>KESSELBERGSTRASSE</p>	<p>Heckenbach Wasserfall</p> <p>Altjoch</p>
<p>+1.1</p> <p>WP 193</p> <p>TOT 280.3</p>	<p>+0.3</p> <p>WP 194</p> <p>TOT 280.6</p>	<p>+2.1</p> <p>WP 195</p> <p>TOT 282.7</p>	<p>+0.2</p> <p>WP 196</p> <p>TOT 282.9</p>	<p>+1.5</p> <p>WP 197</p> <p>TOT 284.4</p>	<p>+3.7</p> <p>WP 198</p> <p>TOT 288.1</p>

					
Altjoch	Kochel am See	Kochel am See	Kochel am See	Pessenbach	Ried

+0.3	WP 199	TOT 288.4	+0.8	WP 200	TOT 289.2	+1.5	WP 201	TOT 290.7	+0.8	WP 202	TOT 291.5	+2.9	WP 203	TOT 294.4	+1.9	WP 204	TOT 296.3
------	--------	-----------	------	--------	-----------	------	--------	-----------	------	--------	-----------	------	--------	-----------	------	--------	-----------

					
Lainbach (Loisach)	Pechlern	Benediktbeuern	Bichl	Bichl	Bichl

+0.7	WP 205	TOT 297.0	+0.7	WP 206	TOT 297.7	+1.6	WP 207	TOT 299.3	+0.6	WP 208	TOT 299.9	+0.7	WP 209	TOT 300.6	+1.1	WP 210	TOT 301.7
------	--------	-----------	------	--------	-----------	------	--------	-----------	------	--------	-----------	------	--------	-----------	------	--------	-----------

					
Loisach	Sindelsdorf	Sindelsdorf	Dürnhausen	Habach	Spatzenhausen

+1.0	WP 211	TOT 302.7	+2.1	WP 212	TOT 304.8	+1.6	WP 213	TOT 306.4	+0.6	WP 214	TOT 307.0	+2.0	WP 215	TOT 309.0	+7.6	WP 216	TOT 316.6
------	--------	-----------	------	--------	-----------	------	--------	-----------	------	--------	-----------	------	--------	-----------	------	--------	-----------

 Egling	 Hugling	 SRP Hugling	 Hugling	 Oberhausen	 Oberhausen
+1.2 WP 217 TOT 317.8	+2.3 WP 218 TOT 320.1	+1.6 WP 219 TOT 321.7	+0.9 WP 220 TOT 322.6	+1.2 WP 221 TOT 323.8	+1.0 WP 222 TOT 324.8
 Oberhausen	 SRP Oberhausen	 Ach Unterrmaxfried	 Peißenberg	 Peißenberg	 Ammer Peißenberg
+1.1 WP 223 TOT 325.9	+0.3 WP 224 TOT 326.2	+0.7 WP 225 TOT 326.9	+3.8 WP 226 TOT 330.7	+0.1 WP 227 TOT 330.8	+0.2 WP 228 TOT 331.0
 Peißenberg	 Peißenberg	 Peißenberg	 Hohenpeißenberg	 BIENTOT FINI ! Hohenpeißenberg	 BIENTOT FINI ! Hohenpeißenberg
+0.9 WP 229 TOT 331.9	+1.0 WP 230 TOT 332.9	+1.2 WP 231 TOT 334.1	+2.0 WP 232 TOT 336.1	+0.7 WP 233 TOT 336.8	+1.3 WP 234 TOT 338.1

