

RANDO-MOTO.be
vous fait revenir
des **POUILLES**
Lejeune Motosport
2024
TRAJET RETOUR
JOUR 4 /5
CLICK **→OK**

Du TYROL à la
Haute-BAVIERE
387 KM
(A) SILLIAN
-> (D) PEITING
PRESS **→OK**

AUJOURD'HUI, si aucun pépin ...
Départ à 8h30
+ 6h45 de route
+ 3h15 de pauses diverses
= arrivée à **18h30**
(SI LE GROSSGLOCKNER OUVERT)
PRESS **→OK**

Si le Grossglockner
est fermé, ce qui est
probable en octobre, il
faudra changer de roadbook.
Le changement est renseigné
+ loin, pas de panique !
PRESS **→OK**

Rando-Moto.be se rétracte de
tout incident qui pourrait se
dérouler durant cette liaison.
PRESS **→OK** = ACCORD
Soyez prudents, ne
faites pas la course,
respectez les limitations.
AUX AUTOS
AU GIBIER !
PRESS **→OK**

DEPART
BONNE ROUTE !

Sillian

+	WP	TOT	+	WP	TOT	+	WP	TOT	+	WP	TOT	+	WP	TOT	+0.0	WP 1	TOT 0.0
---	----	-----	---	----	-----	---	----	-----	---	----	-----	---	----	-----	------	------	---------

Sillian

Sillian

Sillian

Sillian

Sillian

Heinfels

+0.2	WP 2	TOT 0.2	+0.0	WP 3	TOT 0.2	+0.1	WP 4	TOT 0.3	+0.1	WP 5	TOT 0.4	+0.0	WP 6	TOT 0.4	+1.1	WP 7	TOT 1.5
------	------	---------	------	------	---------	------	------	---------	------	------	---------	------	------	---------	------	------	---------

Heinfels

Villgratenbach
Heinfels

Heinfels

Heinfels

Heinfels

Tassenbach

+0.2	WP 8	TOT 1.7	+0.1	WP 9	TOT 1.8	+0.4	WP 10	TOT 2.2	+0.2	WP 11	TOT 2.4	+0.7	WP 12	TOT 3.1	+0.9	WP 13	TOT 4.0
------	------	---------	------	------	---------	------	-------	---------	------	-------	---------	------	-------	---------	------	-------	---------

Strassen	Thurnbach	Abfaltersbach	Mittewald an der Drau	Gailtaler Alpen	

+1.6	WP 14	TOT 5.6	+1.6	WP 15	TOT 7.2	+2.1	WP 16	TOT 9.3	+5.4	WP 17	TOT 14.7	+3.2	WP 18	TOT 17.9	+0.4	WP 19	TOT 18.3
------	-------	---------	------	-------	---------	------	-------	---------	------	-------	----------	------	-------	----------	------	-------	----------

Assling	Assling	Drave (Drau)	Leisach	Leisach	Leisach

+1.7	WP 20	TOT 20.0	+1.3	WP 21	TOT 21.3	+2.6	WP 22	TOT 23.9	+2.4	WP 23	TOT 26.3	+0.7	WP 24	TOT 27.0	+0.5	WP 25	TOT 27.5
------	-------	----------	------	-------	----------	------	-------	----------	------	-------	----------	------	-------	----------	------	-------	----------

Lienz	Lienz	Lienz	Isel	Lienz	Lienz

+2.0	WP 26	TOT 29.5	+0.6	WP 27	TOT 30.1	+0.2	WP 28	TOT 30.3	+1.1	WP 29	TOT 31.4	+0.4	WP 30	TOT 31.8	+1.7	WP 31	TOT 33.5
------	-------	----------	------	-------	----------	------	-------	----------	------	-------	----------	------	-------	----------	------	-------	----------

<p>Lienz</p>	<p>Nußdorf-Debant</p>	<p>Iselsberg</p> <p>Dölsach</p>	<p>Dölsach</p>	<p>Dölsach</p>	<p>Iselsberg</p> <p>CARPATES 2023</p>
--------------	-----------------------	---------------------------------	----------------	----------------	---------------------------------------

+0.1	WP 32	TOT 33.6	+0.2	WP 33	TOT 33.8	+1.5	WP 34	TOT 35.3	+1.1	WP 35	TOT 36.4	+1.3	WP 36	TOT 37.7	+1.9	WP 37	TOT 39.6
------	-------	----------	------	-------	----------	------	-------	----------	------	-------	----------	------	-------	----------	------	-------	----------

<p>Iselsberg</p>	<p>Iselsberg</p>	<p>CARINTHIE</p> <p>TYROL</p>	<p>Winklern</p>	<p>Note importante à lire !!!</p> <p>Winklern</p>	<p>SI FERMETURE DU GROSSGLOCKNER, CHARGER ROADBOOK BIS ICI !!!</p> <p>COL</p> <p>iti bis</p> <p>vers "Zell am See"</p> <p>86km 1h45</p> <p>97km 1h48</p> <p>+ tunnel en train !!!</p>
------------------	------------------	-------------------------------	-----------------	---	---

+0.6	WP 38	TOT 40.2	+0.4	WP 39	TOT 40.6	+2.2	WP 40	TOT 42.8	+1.8	WP 41	TOT 44.6	+1.0	WP 42	TOT 45.6	+1.2	WP 43	TOT 46.8
------	-------	----------	------	-------	----------	------	-------	----------	------	-------	----------	------	-------	----------	------	-------	----------

<p>Lassach</p> <p>PETER SCHRALL</p>	<p>Mörttschach</p>	<p>Döllach</p> <p>CARPATES 2023</p>	<p>Putschall</p>	<p>Putschall</p>	
-------------------------------------	--------------------	-------------------------------------	------------------	------------------	--

+5.1	WP 44	TOT 51.9	+3.3	WP 45	TOT 55.2	+4.3	WP 46	TOT 59.5	+1.7	WP 47	TOT 61.2	+0.4	WP 48	TOT 61.6	+1.6	WP 49	TOT 63.2
------	-------	----------	------	-------	----------	------	-------	----------	------	-------	----------	------	-------	----------	------	-------	----------

<p>Rojach</p> <p>+2.7 WP 50 TOT 65.9</p>	<p>Grossfeissbach</p> <p>Pockhorn</p> <p>+0.8 WP 51 TOT 66.7</p>	<p>Pockhorn</p> <p>+0.7 WP 52 TOT 67.4</p>	<p>Pockhorn</p> <p>+0.3 WP 53 TOT 67.7</p>	<p>CARPATES 2023</p> <p>Pockhorn</p> <p>+0.3 WP 54 TOT 68.0</p>	<p>CARPATES 2023</p> <p>Heiligenblut</p> <p>+0.9 WP 55 TOT 68.9</p>
<p>Heiligenblut</p> <p>+0.7 WP 56 TOT 69.6</p>	<p>CARPATES 2023</p> <p>Heiligenblut</p> <p>+1.5 WP 57 TOT 71.1</p>	<p>Großglockner Hochalpenstraße</p> <p>START</p> <p>Heiligenblut</p> <p>+1.5 WP 58 TOT 72.6</p>	<p>STOP</p> <p>30 euro</p> <p>PEAGE</p> <p>Heiligenblut</p> <p>+0.5 WP 59 TOT 73.1</p>	<p>Heiligenblut</p> <p>+0.5 WP 60 TOT 73.6</p>	<p>Großglockner Nationalpark</p> <p>Heiligenblut</p> <p>+0.7 WP 61 TOT 74.3</p>
<p>Tauernbach</p> <p>Heiligenblut</p> <p>+1.5 WP 62 TOT 75.8</p>	<p>Großglockner + glacier</p> <p>suite du roadbook</p> <p>Heiligenblut</p> <p>+1.3 WP 63 TOT 77.1</p>	<p>Großglockner Hochalpenstraße</p> <p>ALLER-RETOUR VERS LE POINT DE VUE (2x8km)</p> <p>Heiligenblut</p> <p>+0.1 WP 64 TOT 77.2</p>	<p>Großglockner</p> <p>Heiligenblut</p> <p>+8.2 WP 65 TOT 85.4</p>	<p>Heiligenblut</p> <p>+8.5 WP 66 TOT 93.9</p>	<p>Heiligenblut</p> <p>+0.7 WP 67 TOT 94.6</p>

<p>Heiligenblut</p>		<p>Heiligenblut</p>	<p>Heiligenblut</p>	<p>SALZBOURG CARINTHIE COL HOCHTOR 2505M</p>	<p>Rauris</p>
---------------------	--	---------------------	---------------------	--	---------------

+3.1	WP 68	TOT 97.7	+0.4	WP 69	TOT 98.1	+0.5	WP 70	TOT 98.6	+0.3	WP 71	TOT 98.9	+1.8	WP 72	TOT 100.7	+0.5	WP 73	TOT 101.2
------	-------	----------	------	-------	----------	------	-------	----------	------	-------	----------	------	-------	-----------	------	-------	-----------

<p>Rauris</p>	<p>Fuscher Rauris</p>		<p>Edelweißspitze suite du roadbook Rauris</p>	<p>Rauris</p>	<p>Edelweißhütte Rauris</p>
---------------	---------------------------	--	--	---------------	---------------------------------

+2.1	WP 74	TOT 103.3	+1.6	WP 75	TOT 104.9	+0.7	WP 76	TOT 105.6	+1.4	WP 77	TOT 107.0	+0.5	WP 78	TOT 107.5	+1.2	WP 79	TOT 108.7
------	-------	-----------	------	-------	-----------	------	-------	-----------	------	-------	-----------	------	-------	-----------	------	-------	-----------

<p>Rauris</p>	<p>Fusch an der Großglockner- straße</p>		<p>Sur la gauche, le Großes Wiesbachhorn, 3564m Fusch an der Großglockner- straße</p>	<p>Fusch an der Großglockner- straße</p>	<p>PEAGE</p> <div style="border: 1px solid black; padding: 5px; width: fit-content;"> <p>Alors, pas trop déçus par la somme demandée ?</p> </div> <p>Fusch</p>
---------------	--	--	---	--	--

+1.7	WP 80	TOT 110.4	+0.3	WP 81	TOT 110.7	+2.3	WP 82	TOT 113.0	+6.3	WP 83	TOT 119.3	+0.5	WP 84	TOT 119.8	+3.6	WP 85	TOT 123.4
------	-------	-----------	------	-------	-----------	------	-------	-----------	------	-------	-----------	------	-------	-----------	------	-------	-----------

<p>Fusch an der Großglocknerstraße</p>	<p>Großglockner Hochalpenstraße</p> <p>FIN</p>	<p>Hirzbach</p> <p>Fusch</p>	<p>Bruck</p>	<p>Bruck an der Großglocknerstraße</p>	<p>Salzach</p> <p>Bruck an der Großglocknerstraße</p>
--	--	------------------------------	--------------	--	---

+0.1

WP 86

TOT 123.5

+3.8

WP 87

TOT 127.3

+3.1

WP 88

TOT 130.4

+6.4

WP 89

TOT 136.8

+0.3

WP 90

TOT 137.1

+1.3

WP 91

TOT 138.4

<p>Bruck an der Großglocknerstraße</p>	<p>Zell am See</p>	<p>Maishofen</p>	<p>Maishofen</p>	<p>Maishofen</p>	<p>Attention à ne pas cogner les autres motos !</p> <p>Zell am See</p>
--	--------------------	------------------	------------------	------------------	--

+0.5

WP 92

TOT 138.9

+1.2

WP 93

TOT 140.1

+0.3

WP 94

TOT 140.4

+0.4

WP 95

TOT 140.8

+0.2

WP 96

TOT 141.0

+0.5

WP 97

TOT 141.5

<p>Zell am See</p>	<p>Piesendorf</p>	<p>Piesendorf</p>	<p>Piesendorf</p>	<p>FIN 237 KM</p>	<p>Niedernsill</p>
--------------------	-------------------	-------------------	-------------------	-----------------------	--------------------

+0.2

WP 98

TOT 141.7

+3.0

WP 99

TOT 144.7

+1.6

WP 100

TOT 146.3

+0.2

WP 101

TOT 146.5

+3.3

WP 102

TOT 149.8

+2.7

WP 103

TOT 152.5

Niedersill	Uttendorf	Stuhlfelden	CARPATES 2023	Mittersill	Mittersill

+1.7	WP 104	TOT 154.2	+4.2	WP 105	TOT 158.4	+3.6	WP 106	TOT 162.0	+2.8	WP 107	TOT 164.8	+1.1	WP 108	TOT 165.9	+0.9	WP 109	TOT 166.8
------	--------	-----------	------	--------	-----------	------	--------	-----------	------	--------	-----------	------	--------	-----------	------	--------	-----------


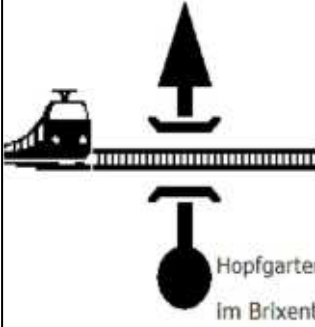



Mittersill	Passthurn		Thurn Pass 1274m		TYROL SALZBOURG

+3.5	WP 110	TOT 170.3	+2.3	WP 111	TOT 172.6	+0.6	WP 112	TOT 173.2	+1.3	WP 113	TOT 174.5	+0.3	WP 114	TOT 174.8	+1.9	WP 115	TOT 176.7
------	--------	-----------	------	--------	-----------	------	--------	-----------	------	--------	-----------	------	--------	-----------	------	--------	-----------

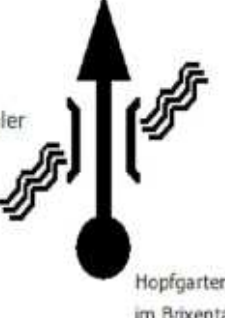
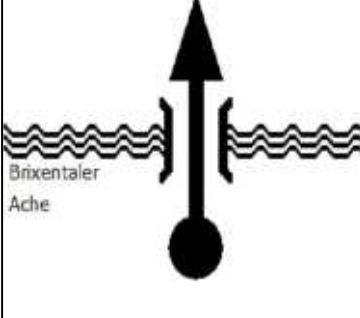
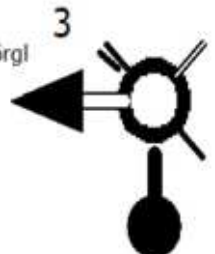



Jochberg	Haberberg	Aurach bei Kitzbühel	Badhaussiedlung	Kitzbühl Kitzbühel	Kitzbühl Kitzbühel	

+6.7	WP 116	TOT 183.4	+2.8	WP 117	TOT 186.2	+2.1	WP 118	TOT 188.3	+1.7	WP 119	TOT 190.0	+1.4	WP 120	TOT 191.4	+0.3	WP 121	TOT 191.7
------	--------	-----------	------	--------	-----------	------	--------	-----------	------	--------	-----------	------	--------	-----------	------	--------	-----------




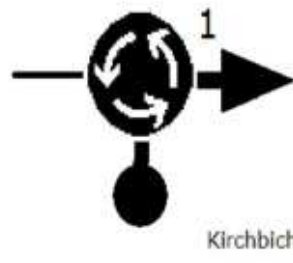


<p>Kitzbühl Kitzbühel</p>	<p>Kitzbühl Kitzbühel</p>	<p>Kitzbühl Kitzbühel</p>	<p>Kitzbühl Kitzbühel</p>	<p>Kitzbühl Kitzbühel</p>	<p>Gundhabing</p>												
+ 0.2	WP 122	TOT 191.9	+ 0.9	WP 123	TOT 192.8	+ 0.6	WP 124	TOT 193.4	+ 0.2	WP 125	TOT 193.6	+ 0.6	WP 126	TOT 194.2	+ 1.9	WP 127	TOT 196.1
<p>Klausen</p>	<p>Kirchberg-en-Tyrol</p>	<p>Kirchberg-en-Tyrol</p>	<p>Kirchberg-en-Tyrol</p>	<p>Kirchberg-en-Tyrol</p>	<p>Brixen im Thale</p>												
+ 1.9	WP 128	TOT 198.0	+ 0.9	WP 129	TOT 198.9	+ 0.1	WP 130	TOT 199.0	+ 0.5	WP 131	TOT 199.5	+ 2.3	WP 132	TOT 201.8	+ 1.7	WP 133	TOT 203.5
<p>Brixen im Thale</p>	<p>Brixen im Thale</p>	<p>Brixen im Thale</p>	<p>Westendorf</p>	<p>Westendorf</p>	<p>Westendorf</p>												
+ 0.2	WP 134	TOT 203.7	+ 1.8	WP 135	TOT 205.5	+ 0.5	WP 136	TOT 206.0	+ 1.9	WP 137	TOT 207.9	+ 0.1	WP 138	TOT 208.0	+ 2.2	WP 139	TOT 210.2

 Westendorf	 Hopfgarten im Brixental	 Hopfgarten im Brixental	 Hopfgarten im Brixental	 Hopfgarten im Brixental	 Hopfgarten im Brixental
---	---	---	---	---	---


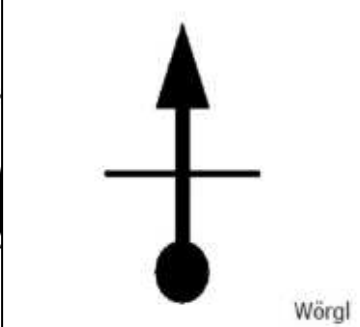
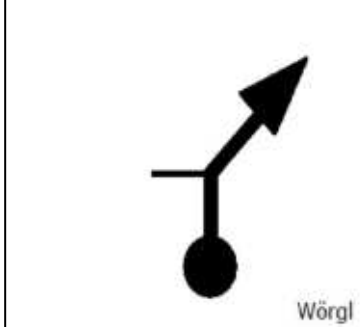
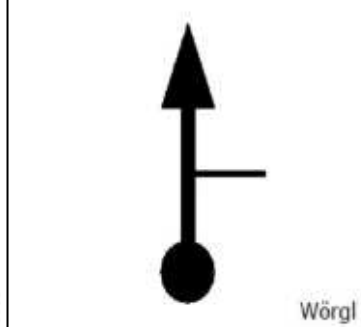
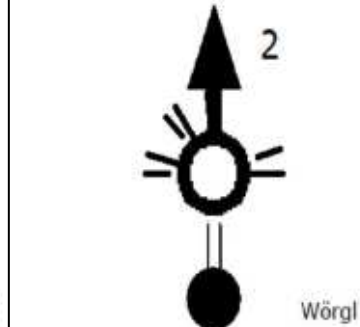
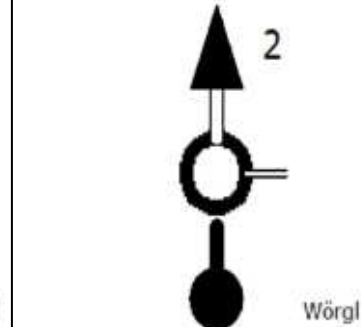
+ 0.5	WP 140	TOT 210.7	+ 1.1	WP 141	TOT 211.8	+ 0.3	WP 142	TOT 212.1	+ 0.6	WP 143	TOT 212.7	+ 0.5	WP 144	TOT 213.2	+ 0.2	WP 145	TOT 213.4
-------	--------	-----------	-------	--------	-----------	-------	--------	-----------	-------	--------	-----------	-------	--------	-----------	-------	--------	-----------

 Brixentaler Ache Hopfgarten im Brixental	 Brixentaler Ache	 Wörgl	 Brixentaler Ache		
--	--	---	--	---	---

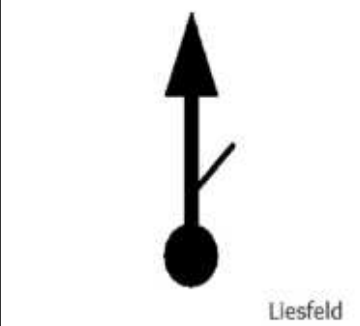

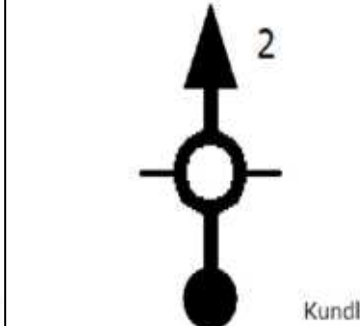


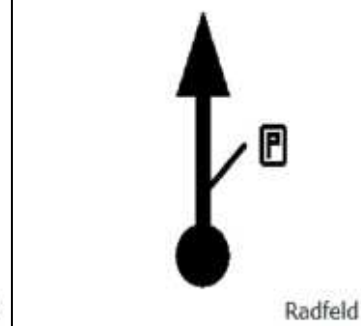
+ 2.7	WP 146	TOT 216.1	+ 2.4	WP 147	TOT 218.5	+ 0.1	WP 148	TOT 218.6	+ 0.2	WP 149	TOT 218.8	+ 0.2	WP 150	TOT 219.0	+ 0.1	WP 151	TOT 219.1
-------	--------	-----------	-------	--------	-----------	-------	--------	-----------	-------	--------	-----------	-------	--------	-----------	-------	--------	-----------

 Hopfgarten im Brixental	 Kirchbichl	 Kirchbichl	 Kirchbichl	 Kirchbichl	 Wörgl
---	---	---	---	---	--

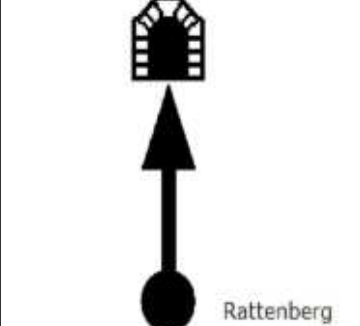
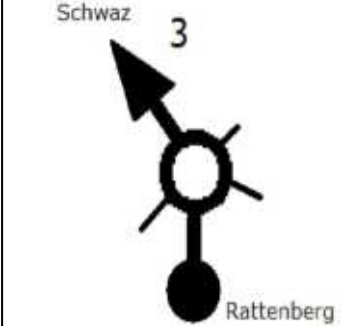


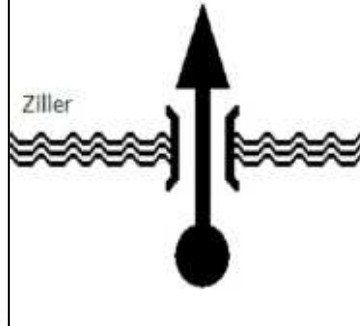
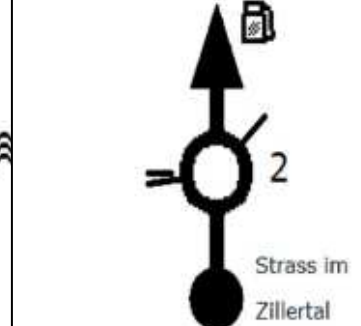
+ 0.3	WP 152	TOT 219.4	+ 3.4	WP 153	TOT 222.8	+ 0.3	WP 154	TOT 223.1	+ 0.2	WP 155	TOT 223.3	+ 0.1	WP 156	TOT 223.4	+ 0.4	WP 157	TOT 223.8
-------	--------	-----------	-------	--------	-----------	-------	--------	-----------	-------	--------	-----------	-------	--------	-----------	-------	--------	-----------

 <p>Wörgl</p>	 <p>Wörgl</p>	 <p>Wörgl</p>	 <p>Wörgl</p>	 <p>Wörgl</p>	 <p>Wörgl</p>
---	--	---	--	--	--



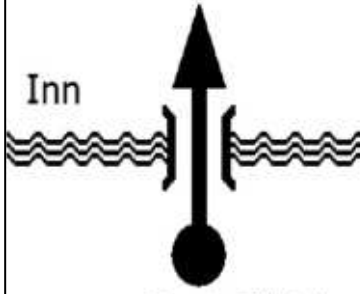

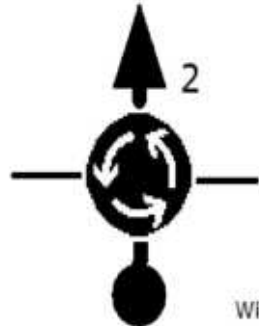
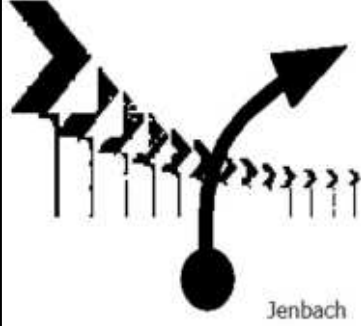
+0.3	WP 158	TOT 224.1	+0.5	WP 159	TOT 224.6	+0.2	WP 160	TOT 224.8	+0.3	WP 161	TOT 225.1	+1.3	WP 162	TOT 226.4	+1.1	WP 163	TOT 227.5
------	--------	-----------	------	--------	-----------	------	--------	-----------	------	--------	-----------	------	--------	-----------	------	--------	-----------

 <p>Liesfeld</p>	 <p>Kundl</p>	 <p>Kundl</p>	 <p>Kundl</p>	 <p>Radfeld</p>	 <p>Radfeld</p>
--	--	---	--	--	--



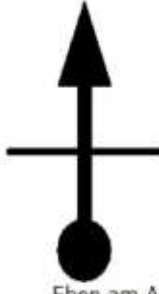
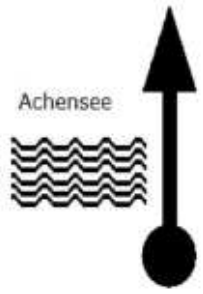


+2.3	WP 164	TOT 229.8	+1.2	WP 165	TOT 231.0	+0.3	WP 166	TOT 231.3	+1.1	WP 167	TOT 232.4	+2.1	WP 168	TOT 234.5	+2.3	WP 169	TOT 236.8
------	--------	-----------	------	--------	-----------	------	--------	-----------	------	--------	-----------	------	--------	-----------	------	--------	-----------

 <p>Rattenberg</p>	 <p>Schwarz Rattenberg</p>	 <p>Brixlegg</p>	 <p>Brixlegg</p>	 <p>Ziller</p>	 <p>Strass im Zillertal</p>
--	---	--	---	---	--





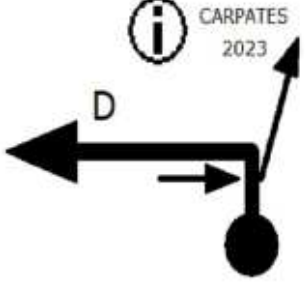
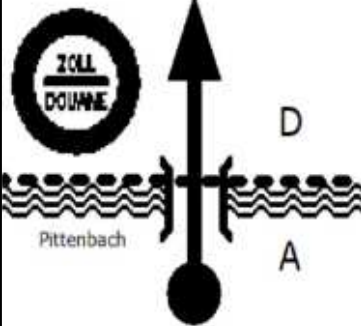
+1.8	WP 170	TOT 238.6	+1.0	WP 171	TOT 239.6	+0.2	WP 172	TOT 239.8	+1.2	WP 173	TOT 241.0	+4.3	WP 174	TOT 245.3	+1.6	WP 175	TOT 246.9
------	--------	-----------	------	--------	-----------	------	--------	-----------	------	--------	-----------	------	--------	-----------	------	--------	-----------

					
Strass im Zillertal	Strass im Zillertal	Strass im Zillertal	Wiesing	Wiesing	Jenbach

+ 0.7	WP 176	TOT 247.6	+ 0.3	WP 177	TOT 247.9	+ 0.2	WP 178	TOT 248.1	+ 0.1	WP 179	TOT 248.2	+ 0.2	WP 180	TOT 248.4	+ 2.7	WP 181	TOT 251.1
-------	--------	-----------	-------	--------	-----------	-------	--------	-----------	-------	--------	-----------	-------	--------	-----------	-------	--------	-----------

					
		Eben am Achensee	Achensee		Achenkirch

+ 2.9	WP 182	TOT 254.0	+ 1.4	WP 183	TOT 255.4	+ 2.2	WP 184	TOT 257.6	+ 3.2	WP 185	TOT 260.8	+ 4.0	WP 186	TOT 264.8	+ 3.5	WP 187	TOT 268.3
-------	--------	-----------	-------	--------	-----------	-------	--------	-----------	-------	--------	-----------	-------	--------	-----------	-------	--------	-----------

					
Achenkirch	BRANDENBERGER ALPEN	Achenwald	Achenwald	CARPATES 2023	Pittenbach

+ 1.0	WP 188	TOT 269.3	+ 2.1	WP 189	TOT 271.4	+ 2.7	WP 190	TOT 274.1	+ 2.2	WP 191	TOT 276.3	+ 3.5	WP 192	TOT 279.8	+ 0.0	WP 193	TOT 279.8
-------	--------	-----------	-------	--------	-----------	-------	--------	-----------	-------	--------	-----------	-------	--------	-----------	-------	--------	-----------

		<p>Achselgraben Brandgraben Markgraben Walchen</p>	<p>Staumauer Sylvenstein- speichersee Isar</p>	<p>Dürrach Isar Sylvensteinsee</p>	<p>VIEWPOINT Fall</p>
--	--	--	--	--	---------------------------







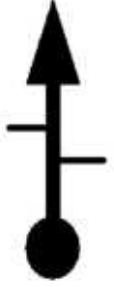


+1.3	WP 194	TOT 281.1	+0.4	WP 195	TOT 281.5	+3.7	WP 196	TOT 285.2	+1.9	WP 197	TOT 287.1	+1.5	WP 198	TOT 288.6	+1.4	WP 199	TOT 290.0
------	--------	-----------	------	--------	-----------	------	--------	-----------	------	--------	-----------	------	--------	-----------	------	--------	-----------

	<p>Vorderriss</p>	<p>ROUTE PAYANTE</p> <p>Vorderriss</p>	<p>Mautstrasse Vorderriss-Wallgau PEAGE Isar</p> <p>Vorderriss</p>	<p>STOP Min. 5.00€</p>	<p>Isar</p> <p>Jachenau</p>
--	-------------------	--	--	----------------------------	-----------------------------





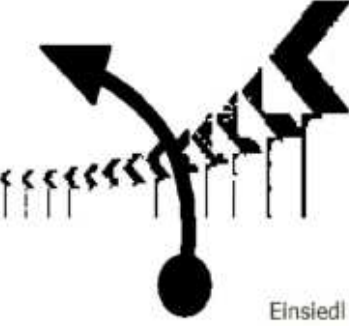
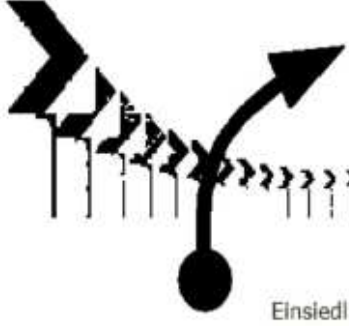

+3.0	WP 200	TOT 293.0	+1.8	WP 201	TOT 294.8	+2.5	WP 202	TOT 297.3	+0.1	WP 203	TOT 297.4	+0.1	WP 204	TOT 297.5	+1.1	WP 205	TOT 298.6
------	--------	-----------	------	--------	-----------	------	--------	-----------	------	--------	-----------	------	--------	-----------	------	--------	-----------

<p>Isar</p> <p>Jachenau</p>					<p>FIN DE LA ROUTE PAYANTE</p> <p>Wallgau</p>
-----------------------------	--	--	--	--	---

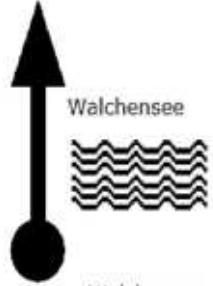

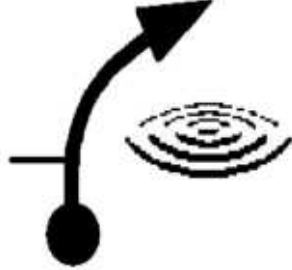




+5.9	WP 206	TOT 304.5	+1.2	WP 207	TOT 305.7	+2.1	WP 208	TOT 307.8	+0.5	WP 209	TOT 308.3	+0.7	WP 210	TOT 309.0	+0.1	WP 211	TOT 309.1
------	--------	-----------	------	--------	-----------	------	--------	-----------	------	--------	-----------	------	--------	-----------	------	--------	-----------

			Wallgau		Wallgau	 CARPATES 2023		Wallgau		Wallgau		Wallgau		Wallgau
--	---	---	---------	---	---------	---	--	---------	---	---------	---	---------	---	---------

+0.3	WP 212	TOT 309.4	+0.5	WP 213	TOT 309.9	+0.1	WP 214	TOT 310.0	+0.1	WP 215	TOT 310.1	+0.1	WP 216	TOT 310.2	+1.4	WP 217	TOT 311.6
------	--------	-----------	------	--------	-----------	------	--------	-----------	------	--------	-----------	------	--------	-----------	------	--------	-----------

	Obemachkanal			Obernach		Einsiedl		Einsiedl		Einsiedl		Walchensee
---	--------------	---	---	----------	---	----------	---	----------	---	----------	---	------------

+0.3	WP 218	TOT 311.9	+1.0	WP 219	TOT 312.9	+2.8	WP 220	TOT 315.7	+0.1	WP 221	TOT 315.8	+0.4	WP 222	TOT 316.2	+1.5	WP 223	TOT 317.7
------	--------	-----------	------	--------	-----------	------	--------	-----------	------	--------	-----------	------	--------	-----------	------	--------	-----------

	Walchensee		Walchensee					Urfeld		Urfeld
---	------------	---	------------	---	---	---	---	--------	---	--------

+0.9	WP 224	TOT 318.6	+1.2	WP 225	TOT 319.8	+1.2	WP 226	TOT 321.0	+0.2	WP 227	TOT 321.2	+2.2	WP 228	TOT 323.4	+0.2	WP 229	TOT 323.6
------	--------	-----------	------	--------	-----------	------	--------	-----------	------	--------	-----------	------	--------	-----------	------	--------	-----------

<p>KESSELBERGSTRASSE</p>	<p>Heckenbach Wasserfall</p>	<p>Altjoch</p>	<p>Kochelsee</p>	<p>SRP</p>	<p>Kochel am See</p>
--------------------------	----------------------------------	----------------	------------------	------------	----------------------


















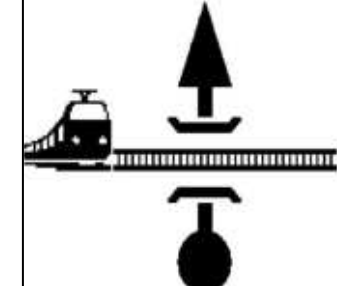
+1.4	WP 230	TOT 325.0	+3.7	WP 231	TOT 328.7	+0.3	WP 232	TOT 329.0	+0.8	WP 233	TOT 329.8	+1.6	WP 234	TOT 331.4	+0.8	WP 235	TOT 332.2
------	--------	-----------	------	--------	-----------	------	--------	-----------	------	--------	-----------	------	--------	-----------	------	--------	-----------

<p>51km</p> <p>Pessenbach</p>	<p>SRP</p> <p>Ried</p>	<p>Lainbach (Loisach)</p> <p>Pechlern</p>	<p>SRP</p> <p>Benediktbeuern</p>	<p>Bichl</p>	<p>Bichl</p>
-------------------------------	------------------------	---	----------------------------------	--------------	--------------

+2.9	WP 236	TOT 335.1	+1.8	WP 237	TOT 336.9	+0.8	WP 238	TOT 337.7	+0.7	WP 239	TOT 338.4	+1.5	WP 240	TOT 339.9	+0.7	WP 241	TOT 340.6
------	--------	-----------	------	--------	-----------	------	--------	-----------	------	--------	-----------	------	--------	-----------	------	--------	-----------

<p>Garmisch-P.</p> <p>Bichl</p>	<p>Bichl</p>	<p>Loisach</p>	<p>Sindelsdorf</p>	<p>Sindelsdorf</p>	<p>Dürnhausen</p>
---------------------------------	--------------	----------------	--------------------	--------------------	-------------------

+0.7	WP 242	TOT 341.3	+1.0	WP 243	TOT 342.3	+1.1	WP 244	TOT 343.4	+2.1	WP 245	TOT 345.5	+1.5	WP 246	TOT 347.0	+0.6	WP 247	TOT 347.6
------	--------	-----------	------	--------	-----------	------	--------	-----------	------	--------	-----------	------	--------	-----------	------	--------	-----------

 <p>Habach</p>	 <p>Spatzenhausen</p>	 <p>Egfling</p>	 <p>Hugfling</p>	<p>SRP</p>  <p>Hugfling</p>	 <p>Hugfling</p>												
+2.1	WP 248	TOT 349.7	+7.5	WP 249	TOT 357.2	+1.2	WP 250	TOT 358.4	+2.4	WP 251	TOT 360.8	+1.6	WP 252	TOT 362.4	+0.9	WP 253	TOT 363.3
 <p>Oberhausen</p>	 <p>Oberhausen</p>	 <p>Oberhausen</p>	<p>SRP</p>  <p>Oberhausen</p>	<p>Ach</p>  <p>Unterrmaxfried</p>	 <p>Peißenberg</p>												
+1.2	WP 254	TOT 364.5	+0.9	WP 255	TOT 365.4	+1.1	WP 256	TOT 366.5	+0.3	WP 257	TOT 366.8	+0.8	WP 258	TOT 367.6	+3.7	WP 259	TOT 371.3
 <p>Peißenberg</p>	 <p>Ammer</p> <p>Peißenberg</p>	 <p>Peißenberg</p>	 <p>Peißenberg</p>	 <p>Peißenberg</p>	 <p>Hohenpeißenberg</p>												
+0.2	WP 260	TOT 371.5	+0.1	WP 261	TOT 371.6	+1.0	WP 262	TOT 372.6	+0.9	WP 263	TOT 373.5	+1.2	WP 264	TOT 374.7	+2.0	WP 265	TOT 376.7

