

DEPART
RB BIS JOUR 2
BONNE ROUTE 1

Prato allo Stelvio

Spondigna

Prato allo Stelvio

Prato allo Stelvio

Spondigna

Merano

Spondigna

Oris

+0.0 WP 1 TOT 0.0

+0.3 WP 2 TOT 0.3

+0.4 WP 3 TOT 0.7

+1.8 WP 4 TOT 2.5

+0.1 WP 5 TOT 2.6

+2.1 WP 6 TOT 4.7

Oris

Lasa / Laas

Schlanders Silandro

Schlanders Silandro

Schlanders Silandro

Schlanders Silandro

+0.6 WP 7 TOT 5.3

+2.7 WP 8 TOT 8.0

+6.0 WP 9 TOT 14.0

+0.5 WP 10 TOT 14.5

+0.9 WP 11 TOT 15.4

+1.0 WP 12 TOT 16.4

CARPATES 2023

Schlanders Silandro

Schlanders Silandro

Vezzano

Coldrano

+0.9 WP 13 TOT 17.3






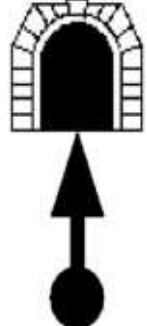





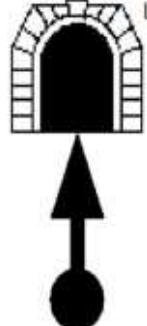

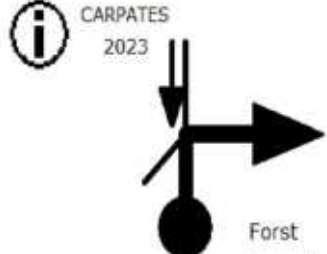




+1.2 WP 14 TOT 18.5


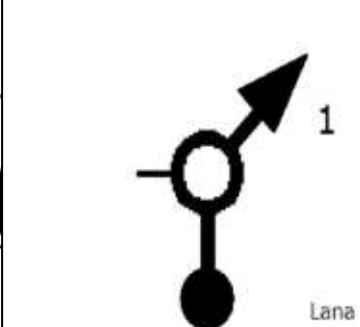
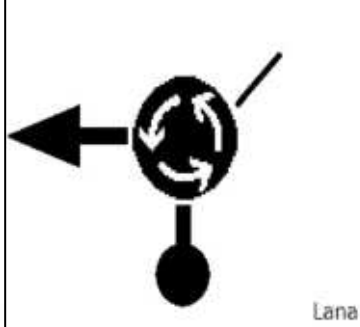
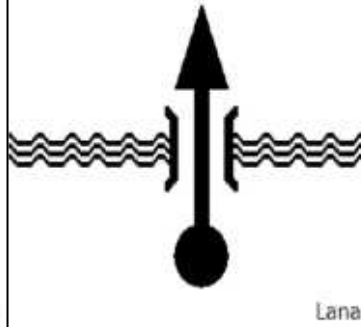
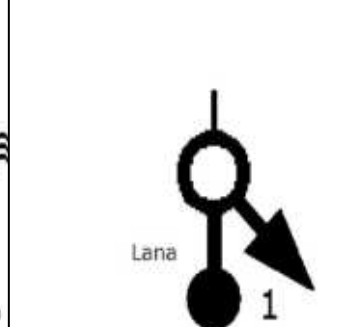
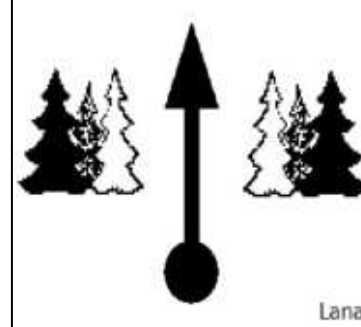
+1.1 WP 15 TOT 19.6

+0.8 WP 16 TOT 20.4

+1.3 WP 17 TOT 21.7

+0.7 WP 18 TOT 22.4

 Latsch Laces + 0.9 WP 19 TOT 23.3	 Latsch Laces + 1.2 WP 20 TOT 24.5	 Kastelbell-Tschars + 2.5 WP 21 TOT 27.0	 Colsano + 1.4 WP 22 TOT 28.4	 Stava + 3.4 WP 23 TOT 31.8	 Stava + 0.2 WP 24 TOT 32.0
 Naturns Naturno + 2.4 WP 25 TOT 34.4	 Naturns Naturno + 2.6 WP 26 TOT 37.0	 Plaus + 1.4 WP 27 TOT 38.4	 Rabland + 2.6 WP 28 TOT 41.0	 Adige Partschins + 2.0 WP 29 TOT 43.0	 Lagundo + 1.2 WP 30 TOT 44.2
 Lagundo + 0.6 WP 31 TOT 44.8	 Forst Lagundo + 1.3 WP 32 TOT 46.1	 Marling + 3.2 WP 33 TOT 49.3	 Marling + 0.7 WP 34 TOT 50.0	 Marling + 0.4 WP 35 TOT 50.4	 Marling + 0.2 WP 36 TOT 50.6

 <p>Cermes</p>	 <p>Lana</p>	 <p>Lana</p>	 <p>Lana</p>	 <p>Lana</p>	 <p>Lana</p>
--	---	--	---	---	---

+1.5

WP 37

TOT 52.1

+1.6

WP 38

TOT 53.7

+0.7

WP 39

TOT 54.4

+0.3

WP 40

TOT 54.7

+0.1




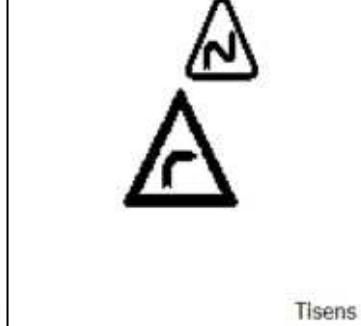


WP 41

TOT 54.8

+1.6

WP 42

TOT 56.4

 <p>San Giorgio</p>	 <p>Narano</p>	 <p>Tisens</p>	 <p>Tisens</p>	 <p>Tisens</p>	 <p>Caprile</p>
---	---	--	---	---	--

+1.1

WP 43

TOT 57.5

+0.6

WP 44

TOT 58.1

+1.9

WP 45

TOT 60.0

+2.9

WP 46

TOT 62.9

+0.8






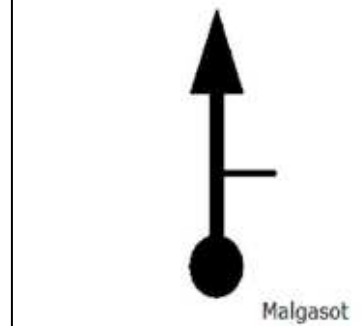
WP 47

TOT 63.7

+1.9

WP 48

TOT 65.6

	 <p>Mooser</p>			 <p>Passo delle Palade 1518m</p>	 <p>Malgasot</p>
--	---	--	---	---	---

+2.1

WP 49

TOT 67.7

+1.4

WP 50

TOT 69.1

+0.2

WP 51

TOT 69.3

+1.2

WP 52

TOT 70.5

+2.1


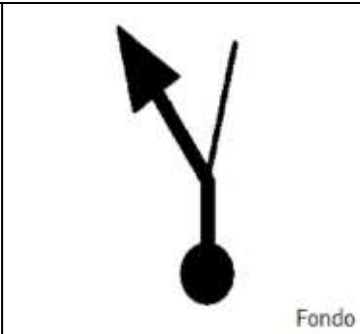
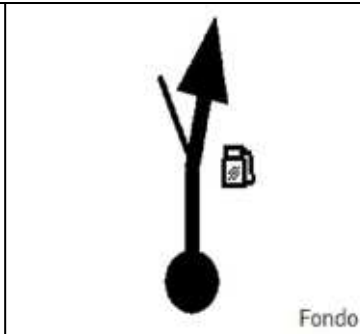

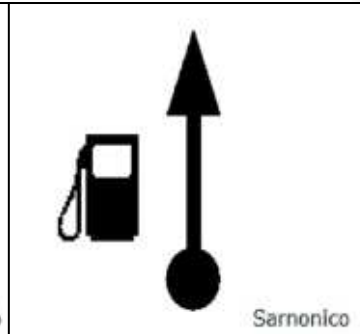
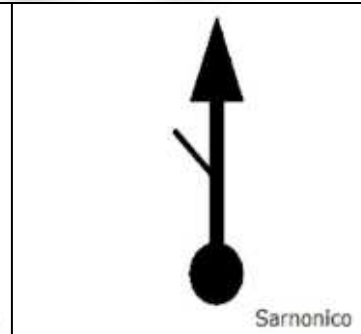
WP 53

TOT 72.6


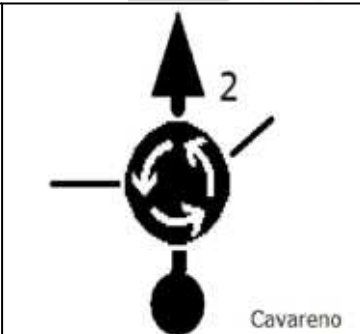



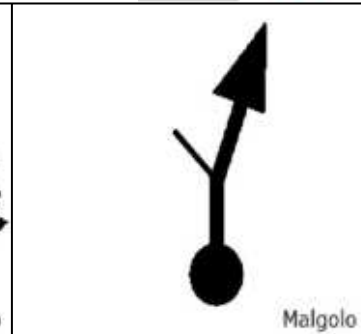
+4.6

WP 54


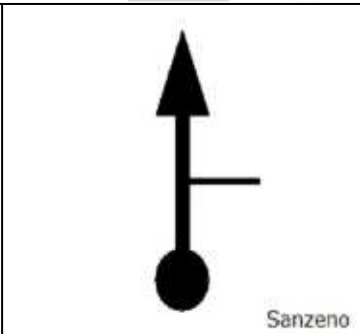
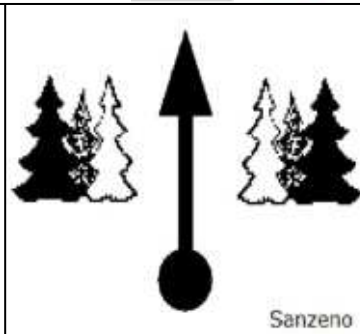
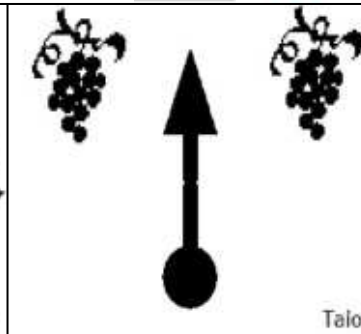
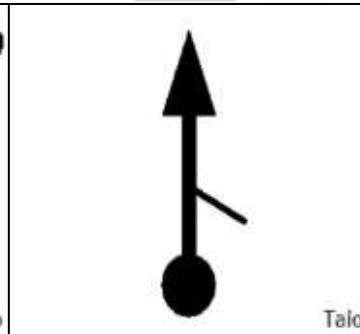
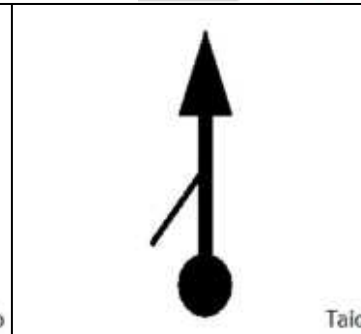
TOT 77.2

	 Fondo	 Fondo	 Fondo	 Sarnonico	 Sarnonico
--	---	--	---	---	---


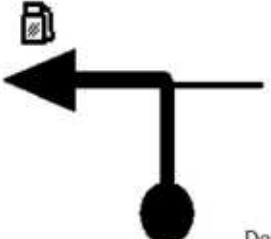

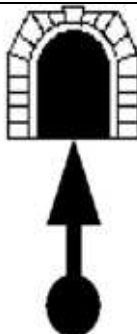


+4.7	WP 55	TOT 81.9	+3.3	WP 56	TOT 85.2	+0.6	WP 57	TOT 85.8	+0.5	WP 58	TOT 86.3	+0.6	WP 59	TOT 86.9	+0.8	WP 60	TOT 87.7
------	-------	----------	------	-------	----------	------	-------	----------	------	-------	----------	------	-------	----------	------	-------	----------

 Cavareno	 Cavareno	 Cavareno	 Romeno	 Romeno	 Malgolo
---	--	---	--	--	---

+1.0	WP 61	TOT 88.7	+0.5	WP 62	TOT 89.2	+0.6	WP 63	TOT 89.8	+1.2	WP 64	TOT 91.0	+1.7	WP 65	TOT 92.7	+1.1	WP 66	TOT 93.8
------	-------	----------	------	-------	----------	------	-------	----------	------	-------	----------	------	-------	----------	------	-------	----------

	 Sanzeno	 Sanzeno	 Talo	 Talo	 Talo
---	--	---	---	---	---

+1.2	WP 67	TOT 95.0	+2.4	WP 68	TOT 97.4	+1.6	WP 69	TOT 99.0	+0.6	WP 70	TOT 99.6	+1.1	WP 71	TOT 100.7	+0.2	WP 72	TOT 100.9
------	-------	----------	------	-------	----------	------	-------	----------	------	-------	----------	------	-------	-----------	------	-------	-----------

					
Dermulo	Dermulo	Taio	Taio	Taio	Segno

+0.5

WP 73

TOT 101.4

+0.1

WP 74

TOT 101.5

+1.5

WP 75

TOT 103.0

+0.3

WP 76

TOT 103.3

+1.2







WP 77

TOT 104.5

+1.0

WP 78

TOT 105.5

					
Mollaro		Denno	Cressino	Maso Milano	Maso Milano

+0.7

WP 79

TOT 106.2

+2.4

WP 80

TOT 108.6

+1.7

WP 81

TOT 110.3

+2.6

WP 82

TOT 112.9

+1.3







WP 83

TOT 114.2

+0.1

WP 84

TOT 114.3

					
Maso Milano	Spormaggiore	Spormaggiore	Spormaggiore	Cavedago	Cavedago

+0.7

WP 85

TOT 115.0

+2.4

WP 86

TOT 117.4

+1.3

WP 87

TOT 118.7

+1.5

WP 88

TOT 120.2

+3.0



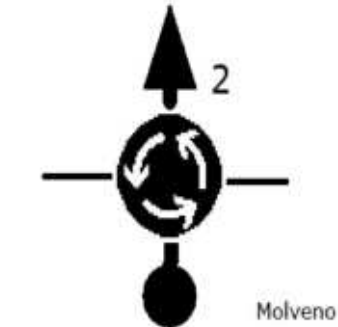

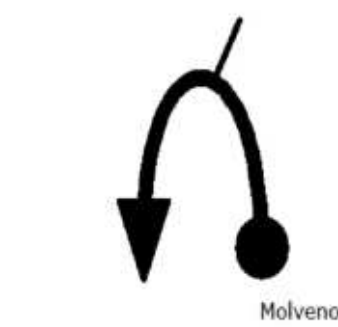
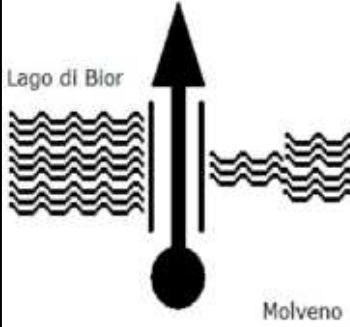
WP 89

TOT 123.2


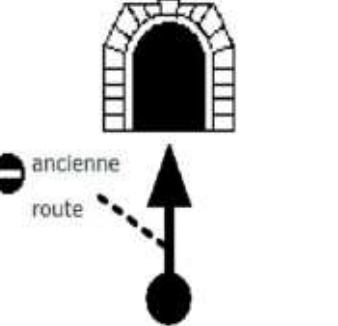



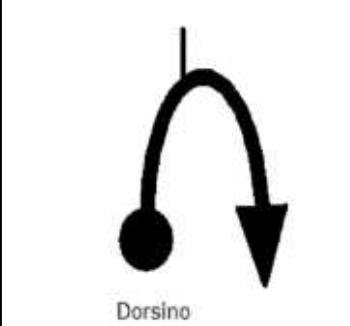
+2.6

WP 90



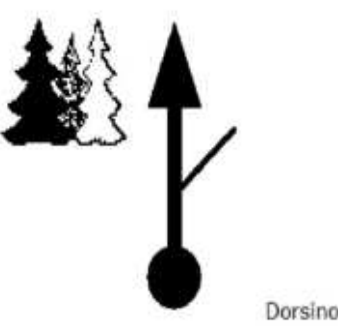
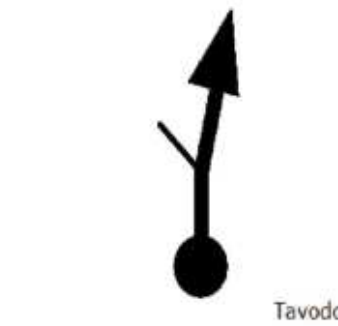

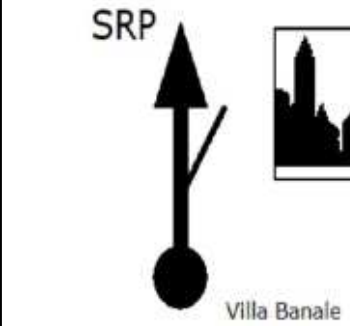
TOT 125.8

 <p>Andalo</p>		 <p>Molveno</p>	 <p>Molveno</p>	 <p>Molveno</p>	 <p>Molveno</p>
--	---	---	--	--	--



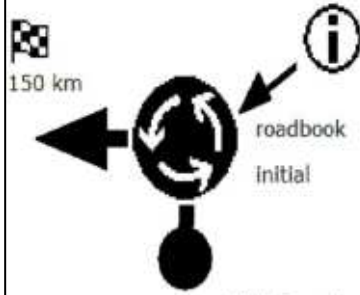



+2.2	WP 91	TOT 128.0	+2.8	WP 92	TOT 130.8	+0.4	WP 93	TOT 131.2	+0.8	WP 94	TOT 132.0	+1.1	WP 95	TOT 133.1	+0.6	WP 96	TOT 133.7
------	-------	-----------	------	-------	-----------	------	-------	-----------	------	-------	-----------	------	-------	-----------	------	-------	-----------

 <p>Lago di Molveno</p>	 <p>ancienne route</p>	 <p>San Lorenzo in Banale</p>	 <p>San Lorenzo in Banale</p>	 <p>Dorsino</p>	 <p>Dorsino</p>
---	---	---	--	--	--

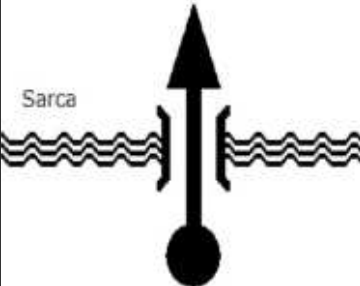
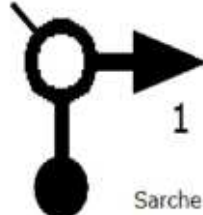
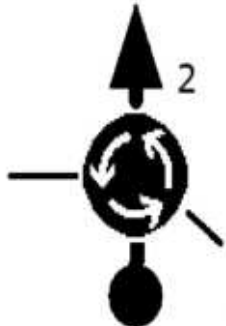

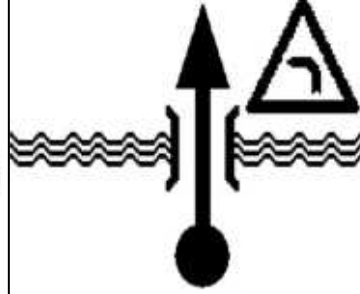
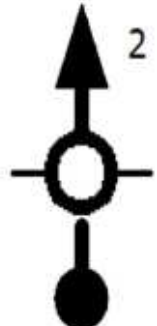
+0.4	WP 97	TOT 134.1	+7.4	WP 98	TOT 141.5	+1.6	WP 99	TOT 143.1	+0.5	WP 100	TOT 143.6	+1.3	WP 101	TOT 144.9	+0.1	WP 102	TOT 145.0
------	-------	-----------	------	-------	-----------	------	-------	-----------	------	--------	-----------	------	--------	-----------	------	--------	-----------

 <p>Dorsino</p>	 <p>Dorsino</p>	 <p>Dorsino</p>	 <p>Tavodo</p>	 <p>Tavodo</p>	 <p>Villa Banale</p>
---	--	---	---	---	---



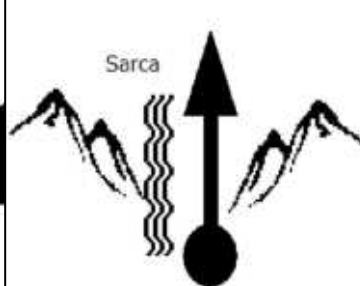


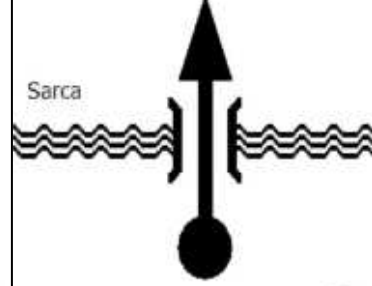
+0.3	WP 103	TOT 145.3	+0.3	WP 104	TOT 145.6	+0.9	WP 105	TOT 146.5	+0.5	WP 106	TOT 147.0	+0.3	WP 107	TOT 147.3	+2.6	WP 108	TOT 149.9
------	--------	-----------	------	--------	-----------	------	--------	-----------	------	--------	-----------	------	--------	-----------	------	--------	-----------

					
Villa Banale	Villa Banale	Villa Banale			






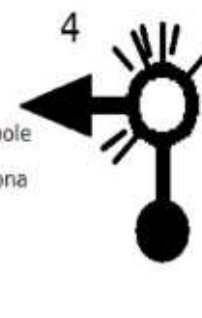
+0.6	WP 109	TOT 150.5	+0.9	WP 110	TOT 151.4	+0.1	WP 111	TOT 151.5	+2.1	WP 112	TOT 153.6	+1.4	WP 113	TOT 155.0	+2.3	WP 114	TOT 157.3
------	--------	-----------	------	--------	-----------	------	--------	-----------	------	--------	-----------	------	--------	-----------	------	--------	-----------

					
Sarca	Sarca	Sarca	Les Pouilles		

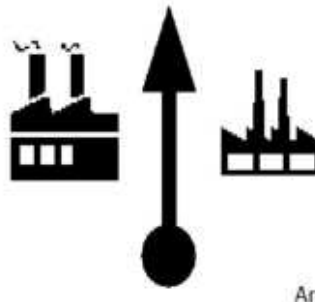

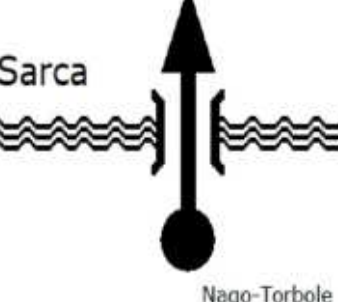


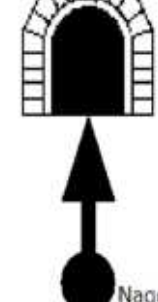
+2.2	WP 115	TOT 159.5	+0.4	WP 116	TOT 159.9	+0.3	WP 117	TOT 160.2	+0.7	WP 118	TOT 160.9	+0.7	WP 119	TOT 161.6	+0.4	WP 120	TOT 162.0
------	--------	-----------	------	--------	-----------	------	--------	-----------	------	--------	-----------	------	--------	-----------	------	--------	-----------

					
Pietramurata	Motocross - Enduro Borilli Off-Road Park	Sarca			Dro

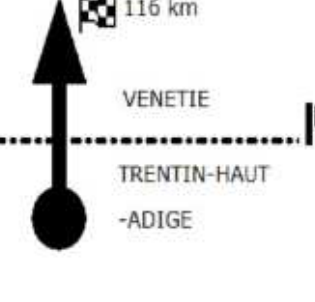





+1.5	WP 121	TOT 163.5	+0.5	WP 122	TOT 164.0	+1.6	WP 123	TOT 165.6	+2.4	WP 124	TOT 168.0	+0.9	WP 125	TOT 168.9	+0.8	WP 126	TOT 169.7
------	--------	-----------	------	--------	-----------	------	--------	-----------	------	--------	-----------	------	--------	-----------	------	--------	-----------

 <p>Dro</p>	 <p>Arco</p>	 <p>Arco</p>	 <p>Arco</p>	 <p>Sarca</p> <p>Arco</p>	 <p>Torbole Verona</p> <p>Arco</p>
--	---	---	---	--	---















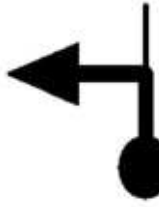



+1.3	WP 127	TOT 171.0	+2.3	WP 128	TOT 173.3	+2.0	WP 129	TOT 175.3	+1.1	WP 130	TOT 176.4	+1.4	WP 131	TOT 177.8	+0.2	WP 132	TOT 178.0
------	--------	-----------	------	--------	-----------	------	--------	-----------	------	--------	-----------	------	--------	-----------	------	--------	-----------




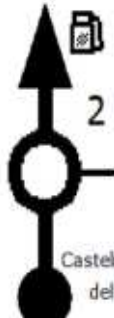

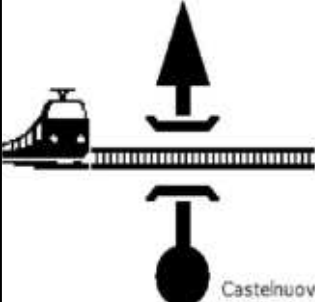
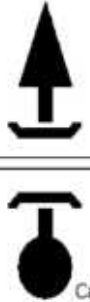





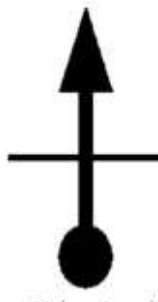
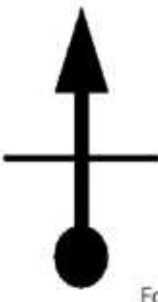




 <p>Arco</p>	 <p>Linfano</p>	 <p>Sarca</p> <p>Nago-Torbole</p>	 <p>Nago-Torbole</p>	 <p>Lac de Garda</p> <p>Lago di Garda</p>	 <p>Nago-Torbole</p>
--	--	---	---	--	---

+0.7	WP 133	TOT 178.7	+3.4	WP 134	TOT 182.1	+0.3	WP 135	TOT 182.4	+0.5	WP 136	TOT 182.9	+0.5	WP 137	TOT 183.4	+2.3	WP 138	TOT 185.7
------	--------	-----------	------	--------	-----------	------	--------	-----------	------	--------	-----------	------	--------	-----------	------	--------	-----------

 <p>116 km</p> <p>VENETIE</p> <p>TRENTIN-HAUT</p> <p>-ADIGE</p>	 <p>Navene</p>	 <p>Molini</p>	 <p>Malcesine</p>	 <p>Malcesine</p>	 <p>Brenzone</p>
---	---	--	--	--	---

+2.7	WP 139	TOT 188.4	+3.9	WP 140	TOT 192.3	+1.2	WP 141	TOT 193.5	+3.0	WP 142	TOT 196.5	+0.2	WP 143	TOT 196.7	+5.1	WP 144	TOT 201.8
------	--------	-----------	------	--------	-----------	------	--------	-----------	------	--------	-----------	------	--------	-----------	------	--------	-----------

 <p>Torri del Benaco</p>	 <p>Garda</p>	 <p>Bardolino</p>	 <p>Bardolino</p>	 <p>Bardolino</p>	 <p>Bardolino</p>												
+15.4	WP 145	TOT 217.2	+7.3	WP 146	TOT 224.5	+2.7	WP 147	TOT 227.2	+0.5	WP 148	TOT 227.7	+0.2	WP 149	TOT 227.9	+0.9	WP 150	TOT 228.8
 <p>Cavaion Veronese</p>	 <p>Cavaion Veronese</p>	 <p>Cavaion Veronese</p>	 <p>Cavaion Veronese</p>	 <p>Cavaion Veronese</p>	 <p>Calmassino</p>												
+2.7	WP 151	TOT 231.5	+0.0	WP 152	TOT 231.5	+0.1	WP 153	TOT 231.6	+0.0	WP 154	TOT 231.6	+0.7	WP 155	TOT 232.3	+0.3	WP 156	TOT 232.6
 <p>Calmassino</p>	 <p>Cristo-Spadi</p>	 <p>Cristo-Spadi</p>			 <p>Lazise</p>												
+0.1	WP 157	TOT 232.7	+0.8	WP 158	TOT 233.5	+0.6	WP 159	TOT 234.1	+0.1	WP 160	TOT 234.2	+0.1	WP 161	TOT 234.3	+2.7	WP 162	TOT 237.0

 <p>Lazise</p>	 <p>Confine</p>	 <p>Confine</p>	 <p>Castelnuovo del Garda</p>	 <p>Castelnuovo del Garda</p>	 <p>Castelnuovo del Garda</p>
<p>+ 2.7</p> <p>WP 163</p> <p>TOT 239.7</p>	<p>+ 3.2</p> <p>WP 164</p> <p>TOT 242.9</p>	<p>+ 0.4</p> <p>WP 165</p> <p>TOT 243.3</p>	<p>+ 0.9</p> <p>WP 166</p> <p>TOT 244.2</p>	<p>+ 0.7</p> <p>WP 167</p> <p>TOT 244.9</p>	<p>+ 0.8</p> <p>WP 168</p> <p>TOT 245.7</p>
 <p>Castelnuovo del Garda</p>			 <p>Mongabia</p>	 <p>Oliosì</p>	 <p>Valeggio sul Mincio</p>
<p>+ 0.5</p> <p>WP 169</p> <p>TOT 246.2</p>	<p>+ 0.3</p> <p>WP 170</p> <p>TOT 246.5</p>	<p>+ 0.2</p> <p>WP 171</p> <p>TOT 246.7</p>	<p>+ 1.1</p> <p>WP 172</p> <p>TOT 247.8</p>	<p>+ 0.7</p> <p>WP 173</p> <p>TOT 248.5</p>	<p>+ 1.2</p> <p>WP 174</p> <p>TOT 249.7</p>
 <p>Valeggio sul Mincio</p>	 <p>Fontanello</p>	 <p>Valeggio sul Mincio</p>	 <p>Valeggio sul Mincio</p>	 <p>Valeggio sul Mincio</p>	 <p>Valeggio sul Mincio</p>
<p>+ 0.8</p> <p>WP 175</p> <p>TOT 250.5</p>	<p>+ 0.9</p> <p>WP 176</p> <p>TOT 251.4</p>	<p>+ 1.4</p> <p>WP 177</p> <p>TOT 252.8</p>	<p>+ 0.3</p> <p>WP 178</p> <p>TOT 253.1</p>	<p>+ 2.0</p> <p>WP 179</p> <p>TOT 255.1</p>	<p>+ 0.8</p> <p>WP 180</p> <p>TOT 255.9</p>

<p>Valeggio sul Mincio</p>			<p>Roverbella</p>	<p>Roverbella</p>	<p>Roverbella</p>												
+ 0.9	WP 181	TOT 256.8	+ 0.1	WP 182	TOT 256.9	+ 5.3	WP 183	TOT 262.2	+ 0.9	WP 184	TOT 263.1	+ 1.8	WP 185	TOT 264.9	+ 0.4	WP 186	TOT 265.3
<p>Roverbella</p>	<p>Marmirolo</p>		<p>San Brizio</p>														
+ 1.2	WP 187	TOT 266.5	+ 0.2	WP 188	TOT 266.7	+ 1.5	WP 189	TOT 268.2	+ 1.5	WP 190	TOT 269.7	+ 2.6	WP 191	TOT 272.3	+ 0.5	WP 192	TOT 272.8
<p>Malpensata</p>				<p>Porto Mantovano</p>	<p>Mantoue Mantova</p>												
+ 2.0	WP 193	TOT 274.8	+ 0.5	WP 194	TOT 275.3	+ 0.3	WP 195	TOT 275.6	+ 0.1	WP 196	TOT 275.7	+ 1.8	WP 197	TOT 277.5	+ 1.8	WP 198	TOT 279.3

<p>Case Ghisiolo</p>	<p>Case Ghisiolo</p>	<p>Borgovirgiliana</p>	<p>Mantova</p>	<p>Mantova</p>	<p>Mantova</p>												
+1.7	WP 199	TOT 281.0	+0.4	WP 200	TOT 281.4	+1.5	WP 201	TOT 282.9	+1.4	WP 202	TOT 284.3	+1.7	WP 203	TOT 286.0	+0.1	WP 204	TOT 286.1
<p>Mantova</p>	<p>Barbasso</p>	<p>Tartaro-Canalbianco-Pô du Levant</p> <p>Corte Cavriani</p>	<p>Governolo</p>	<p>Mincio</p>	<p>BIENTOT FINI !</p> <p>Bagnolo San Vito</p>												
+0.5	WP 205	TOT 286.6	+3.7	WP 206	TOT 290.3	+1.8	WP 207	TOT 292.1	+3.1	WP 208	TOT 295.2	+0.4	WP 209	TOT 295.6	+2.2	WP 210	TOT 297.8
	<p>BIENTOT FINI !</p>	<p>BIENTOT FINI !</p> <p>Bardelle</p>	<p>San Benedetto Po</p>	<p>San Benedetto Po</p>	<p>FIN</p> <p>San Benedetto Po</p>												
+1.0	WP 211	TOT 298.8	+1.3	WP 212	TOT 300.1	+0.9	WP 213	TOT 301.0	+0.5	WP 214	TOT 301.5	+0.5	WP 215	TOT 302.0	+0.4	WP 216	TOT 302.4

