

RANDO-MOTO.be
vous emmène vers
LES POUILLES
Lejeune Motosport
2024
TRAJET ALLER
JOUR 2 /4
CLICK **→OK**

Du TYROL à la
plaine du PÖ.
415 KM
(D) LANDECK
> (I) SAN BENE-
DETTO PO
PRESS **→OK**

AUJOURD'HUI, si aucun pépin ...
Départ à 8h00
+ 8h30 de route
+ 1h30 de pauses diverses
= arrivée à **18h00**
Heure la plus tardive demandée:
par l'hôte b&b.
PRESS **→OK**

Si le Stelvio Pass
est fermé, ce qui est
fort possible en octobre, il
faudra changer de roadbook.
Le changement est renseigné
+ loin, pas de panique !
PRESS **→OK**

Rando-Moto.be se rétracte de
tout incident qui pourrait se
dérouler durant cette liaison.
PRESS **→OK** = ACCORD
Soyez prudents, ne
faites pas la course,
respectez les limitations.
AUX AUTOS
AU GIBIER !
PRESS **→OK**

DEPART
BONNE ROUTE !

Landeck
WP 1
TOT 0.0

+ WP TOT	+ WP TOT	+ WP TOT	+ WP TOT	+ WP TOT	+0.0 WP 1 TOT 0.0
----------	----------	----------	----------	----------	-------------------

Landeck
+0.2 WP 2 TOT 0.2

Landeck
+0.2 WP 3 TOT 0.4

Urgen
+3.7 WP 4 TOT 4.1

Fließ
+2.2 WP 5 TOT 6.3

180
Rechenpass
I - CH
Fließ
+0.4 WP 6 TOT 6.7

A12
Fließ
+0.3 WP 7 TOT 7.0

+0.2 WP 2 TOT 0.2

+0.2 WP 3 TOT 0.4

+3.7 WP 4 TOT 4.1

+2.2 WP 5 TOT 6.3

+0.4 WP 6 TOT 6.7

+0.3 WP 7 TOT 7.0

Fließ
+0.1 WP 8 TOT 7.1

Fließ
+1.8 WP 9 TOT 8.9

Prutz
+1.7 WP 10 TOT 10.6

Prutz
+1.7 WP 11 TOT 12.3

Ried im Oberinntal
+2.3 WP 12 TOT 14.6

Tösens
+4.7 WP 13 TOT 19.3

+0.1 WP 8 TOT 7.1

+1.8 WP 9 TOT 8.9

+1.7 WP 10 TOT 10.6

+1.7 WP 11 TOT 12.3

+2.3 WP 12 TOT 14.6

+4.7 WP 13 TOT 19.3

Tösens	Tösens	Pfunds	Pfunds	Pfunds	Pfunds



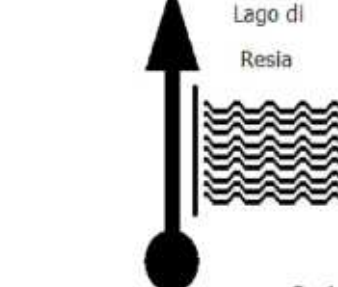



+1.7	WP 14	TOT 21.0	+0.6	WP 15	TOT 21.6	+6.2	WP 16	TOT 27.8	+1.1	WP 17	TOT 28.9	+2.6	WP 18	TOT 31.5	+0.2	WP 19	TOT 31.7
------	-------	----------	------	-------	----------	------	-------	----------	------	-------	----------	------	-------	----------	------	-------	----------

--	--	--	--	--	--


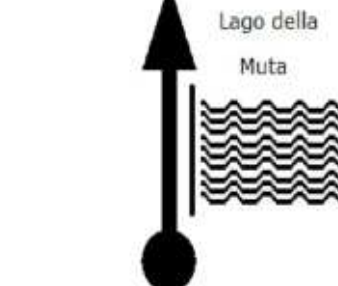


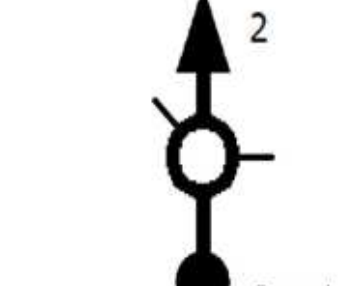

+2.2	WP 20	TOT 33.9	+0.3	WP 21	TOT 34.2	+1.1	WP 22	TOT 35.3	+0.2	WP 23	TOT 35.5	+1.2	WP 24	TOT 36.7	+1.4	WP 25	TOT 38.1
------	-------	----------	------	-------	----------	------	-------	----------	------	-------	----------	------	-------	----------	------	-------	----------

Stille Bach		Nauders	Nauders	Nauders	


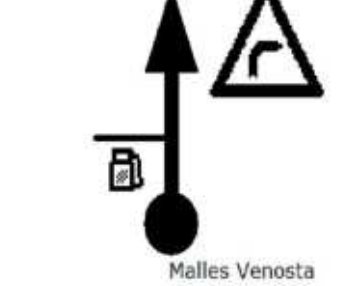
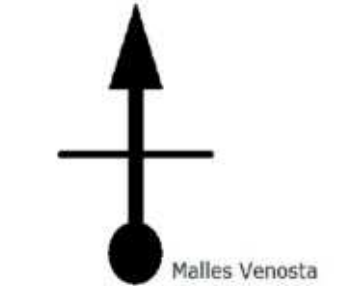
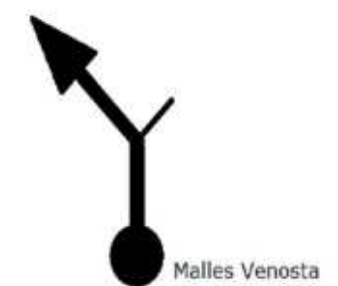
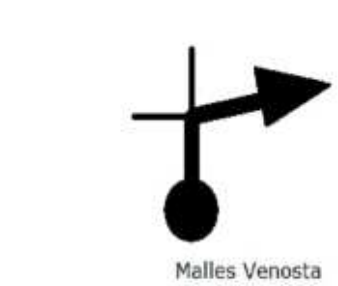
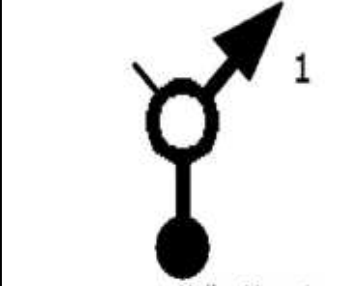
+1.2	WP 26	TOT 39.3	+0.5	WP 27	TOT 39.8	+0.8	WP 28	TOT 40.6	+1.1	WP 29	TOT 41.7	+1.3	WP 30	TOT 43.0	+3.1	WP 31	TOT 46.1
------	-------	----------	------	-------	----------	------	-------	----------	------	-------	----------	------	-------	----------	------	-------	----------

 <p>Passo di Resia 1507m Reschenpass</p>	 <p>Resia</p>	 <p>Lago di Resia</p> <p>Resia</p>	 <p>Graun im Vinschgau</p>	 <p>Graun im Vinschgau</p>	 <p>Casone</p>
--	--	--	---	---	---

+0.2	WP 32	TOT 46.3	+1.8	WP 33	TOT 48.1	+1.3	WP 34	TOT 49.4	+0.9	WP 35	TOT 50.3	+1.3	WP 36	TOT 51.6	+4.1	WP 37	TOT 55.7
------	-------	----------	------	-------	----------	------	-------	----------	------	-------	----------	------	-------	----------	------	-------	----------

 <p>S.Valentino alla Muta</p>	 <p>Lago della Muta</p>		 <p>Burgusio</p>	 <p>Burgusio</p>	
---	--	--	---	---	---

+0.8	WP 38	TOT 56.5	+1.4	WP 39	TOT 57.9	+3.6	WP 40	TOT 61.5	+1.7	WP 41	TOT 63.2	+1.2	WP 42	TOT 64.4	+0.9	WP 43	TOT 65.3
------	-------	----------	------	-------	----------	------	-------	----------	------	-------	----------	------	-------	----------	------	-------	----------

 <p>Covento Monte Maria</p>	 <p>Malles Venosta Mals im Vinschgau</p>	 <p>Malles Venosta Mals im Vinschgau</p>	 <p>Malles Venosta Mals im Vinschgau</p>	 <p>Malles Venosta Mals im Vinschgau</p>	 <p>Malles Venosta</p>
---	---	--	---	---	---

+0.7	WP 44	TOT 66.0	+1.3	WP 45	TOT 67.3	+0.6	WP 46	TOT 67.9	+0.4	WP 47	TOT 68.3	+0.4	WP 48	TOT 68.7	+0.1	WP 49	TOT 68.8
------	-------	----------	------	-------	----------	------	-------	----------	------	-------	----------	------	-------	----------	------	-------	----------

Malles Venosta	Malles Venosta	Glurns	Glurns	Glurns	







+0.2	WP 50	TOT 69.0	+0.5	WP 51	TOT 69.5	+1.3	WP 52	TOT 70.8	+0.1	WP 53	TOT 70.9	+0.2	WP 54	TOT 71.1	+1.6	WP 55	TOT 72.7
------	-------	----------	------	-------	----------	------	-------	----------	------	-------	----------	------	-------	----------	------	-------	----------

	BIENTOT NOTE TRES IMPORTANTE A LIRE !!! 				
Castello	Prato allo Stelvio	Prato allo Stelvio	Prato allo Stelvio COL	Strada dello Stelvio	Stelvio




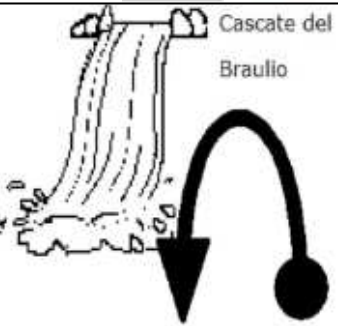


+2.5	WP 56	TOT 75.2	+1.7	WP 57	TOT 76.9	+0.7	WP 58	TOT 77.6	+0.3	WP 59	TOT 77.9	+2.8	WP 60	TOT 80.7	+1.7	WP 61	TOT 82.4
------	-------	----------	------	-------	----------	------	-------	----------	------	-------	----------	------	-------	----------	------	-------	----------

Stilfs	Trafoi Stilfs	Trafoi Stilfs	Stilfs Trafoi	Trafoi Stilfs	Trafoi Stilfs







+2.1	WP 62	TOT 84.5	+1.2	WP 63	TOT 85.7	+0.5	WP 64	TOT 86.2	+2.3	WP 65	TOT 88.5	+0.8	WP 66	TOT 89.3	+0.5	WP 67	TOT 89.8
------	-------	----------	------	-------	----------	------	-------	----------	------	-------	----------	------	-------	----------	------	-------	----------

 <p>Trafoi</p>	 <p>Trafoi</p>	 <p>Trafoi</p>	 <p>Passo dello Stelvio 2758m</p> <p>LOMBARDIE TRENTIN- HAUT-ADIGE</p>		<p>Umbral Pass</p> <p>CARPATES 2023</p> <p>Pouilles 2024</p> 
---	---	--	---	---	--

+0.8	WP 68	TOT 90.6	+2.9	WP 69	TOT 93.5	+5.1	WP 70	TOT 98.6	+3.9	WP 71	TOT 102.5	+0.9	WP 72	TOT 103.4	+2.2	WP 73	TOT 105.6
------	-------	----------	------	-------	----------	------	-------	----------	------	-------	-----------	------	-------	-----------	------	-------	-----------

	 <p>Terza Cantoneria</p>		 <p>Cascate del Braulio</p>		
---	---	--	--	---	---

+0.2	WP 74	TOT 105.8	+2.5	WP 75	TOT 108.3	+2.0	WP 76	TOT 110.3	+1.5	WP 77	TOT 111.8	+0.3	WP 78	TOT 112.1	+1.9	WP 79	TOT 114.0
------	-------	-----------	------	-------	-----------	------	-------	-----------	------	-------	-----------	------	-------	-----------	------	-------	-----------

			 <p>Prima Cantoneria</p>	 <p>Prima Cantoneria</p>	
---	---	---	---	---	---

+0.4	WP 80	TOT 114.4	+0.3	WP 81	TOT 114.7	+0.3	WP 82	TOT 115.0	+0.3	WP 83	TOT 115.3	+0.4	WP 84	TOT 115.7	+0.9	WP 85	TOT 116.6
------	-------	-----------	------	-------	-----------	------	-------	-----------	------	-------	-----------	------	-------	-----------	------	-------	-----------

		Molina	Molina	Bormio	Bormio







+0.5	WP 86	TOT 117.1	+0.8	WP 87	TOT 117.9	+3.2	WP 88	TOT 121.1	+0.1	WP 89	TOT 121.2	+0.7	WP 90	TOT 121.9	+0.2	WP 91	TOT 122.1
------	-------	-----------	------	-------	-----------	------	-------	-----------	------	-------	-----------	------	-------	-----------	------	-------	-----------

Bormio	Bormio	Bormio	Bormio	Bormio	Bormio

+0.6	WP 92	TOT 122.7	+0.2	WP 93	TOT 122.9	+0.5	WP 94	TOT 123.4	+0.5	WP 95	TOT 123.9	+0.3	WP 96	TOT 124.2	+0.2	WP 97	TOT 124.4
------	-------	-----------	------	-------	-----------	------	-------	-----------	------	-------	-----------	------	-------	-----------	------	-------	-----------

Bormio	Valfurva	Valfurva	Torrente Frigidolfo	Santa Caterina Valfurva	Santa Caterina Valfurva

+0.3	WP 98	TOT 124.7	+1.7	WP 99	TOT 126.4	+2.2	WP 100	TOT 128.6	+1.8	WP 101	TOT 130.4	+5.1	WP 102	TOT 135.5	+1.0	WP 103	TOT 136.5
------	-------	-----------	------	-------	-----------	------	--------	-----------	------	--------	-----------	------	--------	-----------	------	--------	-----------

 <p>Santa Caterina Valfurva</p>			 <p>Passo di Gavia 2618m Lago Bianco</p>		 <p>Lago Nero</p>
--	---	--	---	---	--




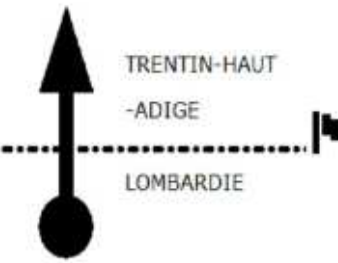


+ 0.4	WP 104	TOT 136.9	+ 0.4	WP 105	TOT 137.3	+ 1.0	WP 106	TOT 138.3	+ 11.4	WP 107	TOT 149.7	+ 0.9	WP 108	TOT 150.6	+ 0.8	WP 109	TOT 151.4
-------	--------	-----------	-------	--------	-----------	-------	--------	-----------	--------	--------	-----------	-------	--------	-----------	-------	--------	-----------

		 <p>Sant'Apollonia</p>	 <p>Pezzo</p>	 <p>Pezzo</p>	 <p>Frigidofo Precasaglio</p>
---	---	---	--	--	--






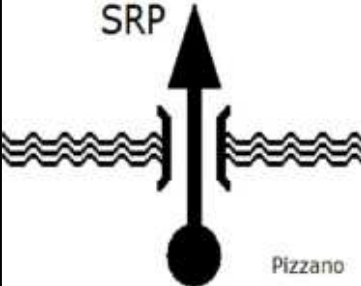
+ 1.1	WP 110	TOT 152.5	+ 3.2	WP 111	TOT 155.7	+ 5.8	WP 112	TOT 161.5	+ 1.9	WP 113	TOT 163.4	+ 0.9	WP 114	TOT 164.3	+ 1.1	WP 115	TOT 165.4
-------	--------	-----------	-------	--------	-----------	-------	--------	-----------	-------	--------	-----------	-------	--------	-----------	-------	--------	-----------

 <p>Zoanno</p>	 <p>Ponte di Legno</p>	 <p>Passo del Tonale Ponte di Legno</p>	 <p>Ponte di Legno</p>	 <p>Ponte di Legno</p>	 <p>Ponte di Legno</p>
---	---	---	---	---	---

+ 1.1	WP 116	TOT 166.5	+ 0.4	WP 117	TOT 166.9	+ 0.7	WP 118	TOT 167.6	+ 0.2	WP 119	TOT 167.8	+ 1.3	WP 120	TOT 169.1	+ 1.0	WP 121	TOT 170.1
-------	--------	-----------	-------	--------	-----------	-------	--------	-----------	-------	--------	-----------	-------	--------	-----------	-------	--------	-----------

		 Passo del Tonale		 Passo del Tonale	 Passo del Tonale
--	---	--	---	--	--


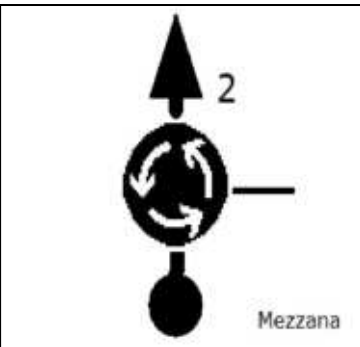
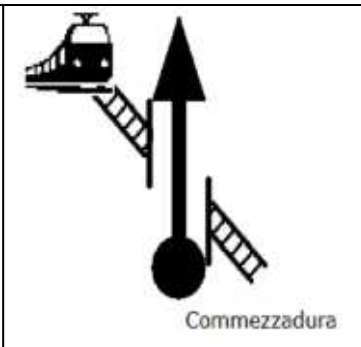
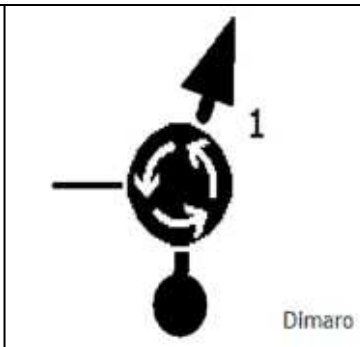


+1.8	WP 122	TOT 171.9	+0.3	WP 123	TOT 172.2	+3.3	WP 124	TOT 175.5	+0.4	WP 125	TOT 175.9	+0.2	WP 126	TOT 176.1	+0.7	WP 127	TOT 176.8
------	--------	-----------	------	--------	-----------	------	--------	-----------	------	--------	-----------	------	--------	-----------	------	--------	-----------

				 Stavel	 Pizzano Vermiglio
--	---	--	---	--	---

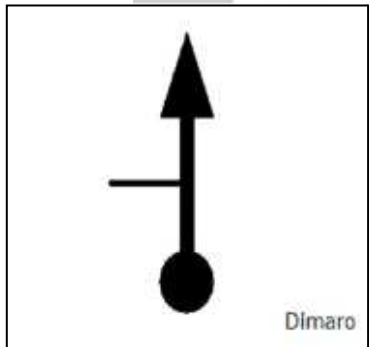

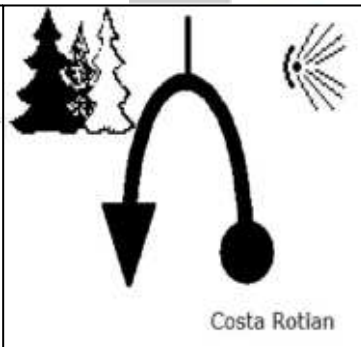

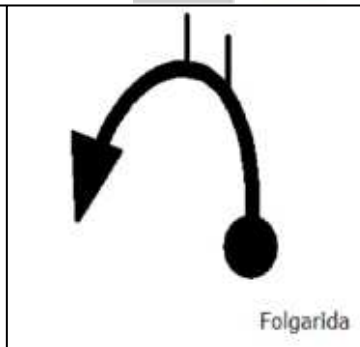
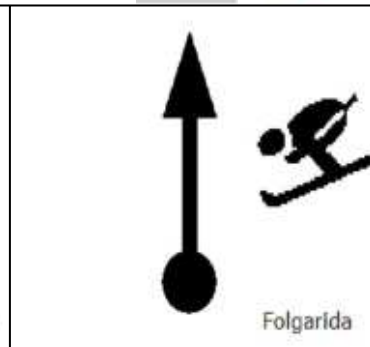
+2.2	WP 128	TOT 179.0	+0.3	WP 129	TOT 179.3	+0.6	WP 130	TOT 179.9	+2.0	WP 131	TOT 181.9	+1.4	WP 132	TOT 183.3	+3.1	WP 133	TOT 186.4
------	--------	-----------	------	--------	-----------	------	--------	-----------	------	--------	-----------	------	--------	-----------	------	--------	-----------

 Torrente Vermigliana Fucine	 Fucine	 Torrente Noce Ossana	 Cusiano	 Pellizzano	 Pellizzano
---	--	--	---	--	--

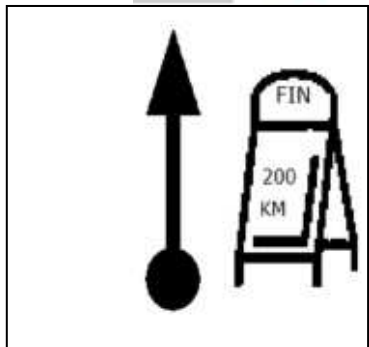
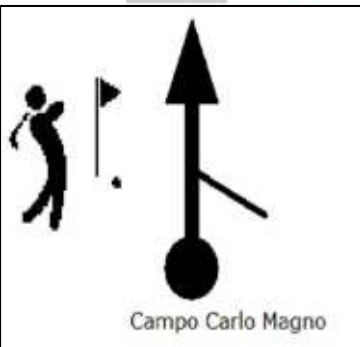
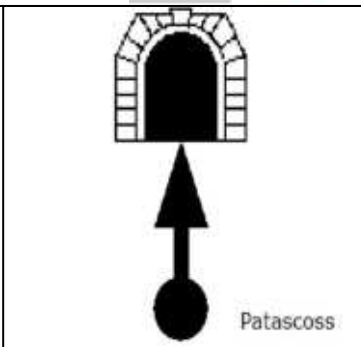



+3.0	WP 134	TOT 189.4	+0.9	WP 135	TOT 190.3	+0.8	WP 136	TOT 191.1	+0.7	WP 137	TOT 191.8	+0.9	WP 138	TOT 192.7	+1.2	WP 139	TOT 193.9
------	--------	-----------	------	--------	-----------	------	--------	-----------	------	--------	-----------	------	--------	-----------	------	--------	-----------

 <p>Mezzana</p>	 <p>Mezzana</p>	 <p>Commezzadura</p>	 <p>Dimaro</p>	 <p>Dimaro</p>	 <p>Dimaro</p>
---	--	--	---	---	---


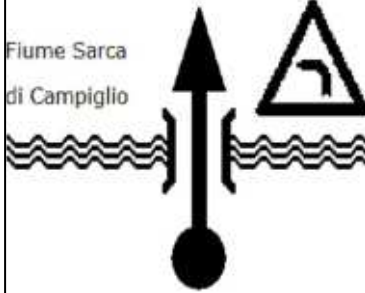


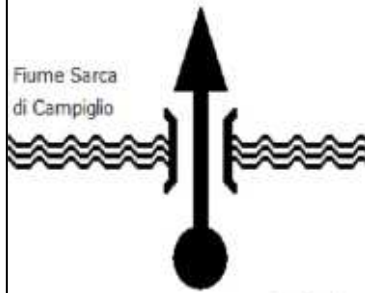
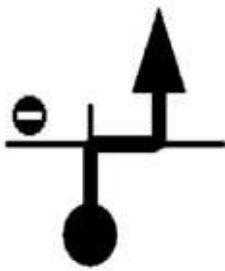
+2.1	WP 140	TOT 196.0	+1.2	WP 141	TOT 197.2	+4.0	WP 142	TOT 201.2	+1.2	WP 143	TOT 202.4	+1.1	WP 144	TOT 203.5	+0.3	WP 145	TOT 203.8
------	--------	-----------	------	--------	-----------	------	--------	-----------	------	--------	-----------	------	--------	-----------	------	--------	-----------

 <p>Dimaro</p>		 <p>Costa Rotian</p>		 <p>Folgarida</p>	 <p>Folgarida</p>
--	---	--	---	--	--







+0.1	WP 146	TOT 203.9	+0.6	WP 147	TOT 204.5	+0.5	WP 148	TOT 205.0	+1.3	WP 149	TOT 206.3	+2.6	WP 150	TOT 208.9	+1.0	WP 151	TOT 209.9
------	--------	-----------	------	--------	-----------	------	--------	-----------	------	--------	-----------	------	--------	-----------	------	--------	-----------

 <p>Campo Carlo Magno</p>	 <p>Campo Carlo Magno</p>	 <p>Patascoss</p>			 <p>Sant'Antonio di Mavignola</p>
--	---	--	--	--	---



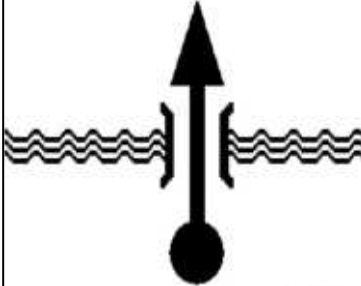



+4.1	WP 152	TOT 214.0	+3.2	WP 153	TOT 217.2	+2.1	WP 154	TOT 219.3	+3.5	WP 155	TOT 222.8	+2.1	WP 156	TOT 224.9	+1.3	WP 157	TOT 226.2
------	--------	-----------	------	--------	-----------	------	--------	-----------	------	--------	-----------	------	--------	-----------	------	--------	-----------

					
	Fiume Sarca di Campiglio	Carisolo	Carisolo	Fiume Sarca di Campiglio	Pinzolo

+1.5	WP 158	TOT 227.7	+2.1	WP 159	TOT 229.8	+2.0	WP 160	TOT 231.8	+0.3	WP 161	TOT 232.1	+0.1	WP 162	TOT 232.2	+1.0	WP 163	TOT 233.2
------	--------	-----------	------	--------	-----------	------	--------	-----------	------	--------	-----------	------	--------	-----------	------	--------	-----------

					
Pinzolo	Pinzolo	Pinzolo	Caderzone Terme	Strembo	Strembo

+0.3	WP 164	TOT 233.5	+0.3	WP 165	TOT 233.8	+0.2	WP 166	TOT 234.0	+2.6	WP 167	TOT 236.6	+1.9	WP 168	TOT 238.5	+0.1	WP 169	TOT 238.6
------	--------	-----------	------	--------	-----------	------	--------	-----------	------	--------	-----------	------	--------	-----------	------	--------	-----------

					
Spiazzo	Spiazzo	Pelugo	Pelugo	Javré	Villa Rendena

+1.3	WP 170	TOT 239.9	+0.6	WP 171	TOT 240.5	+1.7	WP 172	TOT 242.2	+0.7	WP 173	TOT 242.9	+2.1	WP 174	TOT 245.0	+0.5	WP 175	TOT 245.5
------	--------	-----------	------	--------	-----------	------	--------	-----------	------	--------	-----------	------	--------	-----------	------	--------	-----------

<p>Fiume Sarca</p> <p>Villa Rendena</p>	<p>Tione di Trento</p>	<p>Preore</p>	<p>Fiume Sarca</p> <p>Preore</p>	<p>166 km</p> <p>Zuco</p>	<p>Lago di Ponte Pià</p>
---	------------------------	---------------	----------------------------------	---------------------------	--------------------------

+0.5	WP 176	TOT 246.0	+2.5	WP 177	TOT 248.5	+1.8	WP 178	TOT 250.3	+0.4	WP 179	TOT 250.7	+0.2	WP 180	TOT 250.9	+5.4	WP 181	TOT 256.3
------	--------	-----------	------	--------	-----------	------	--------	-----------	------	--------	-----------	------	--------	-----------	------	--------	-----------

<p>Ponte Arche</p>	<p>Ponte Arche</p>	<p>Ponte Arche</p>	<p>Comano Terme</p>	<p>roadbook bis</p> <p>Villa Banale</p>	<p>Ponte Arche</p>
--------------------	--------------------	--------------------	---------------------	---	--------------------

+0.3	WP 182	TOT 256.6	+0.3	WP 183	TOT 256.9	+4.8	WP 184	TOT 261.7	+0.6	WP 185	TOT 262.3	+1.8	WP 186	TOT 264.1	+2.1	WP 187	TOT 266.2
------	--------	-----------	------	--------	-----------	------	--------	-----------	------	--------	-----------	------	--------	-----------	------	--------	-----------

<p>Ponte Arche</p>		<p>Sarca</p> <p>Sarche</p>	<p>Sarche</p>	<p>Sarche</p>	<p>Les Pouilles</p>
--------------------	--	----------------------------	---------------	---------------	---------------------

+1.3	WP 188	TOT 267.5	+2.4	WP 189	TOT 269.9	+2.2	WP 190	TOT 272.1	+0.4	WP 191	TOT 272.5	+0.2	WP 192	TOT 272.7	+0.8	WP 193	TOT 273.5
------	--------	-----------	------	--------	-----------	------	--------	-----------	------	--------	-----------	------	--------	-----------	------	--------	-----------

		Pietramurata	Motocross - Enduro Borilli Off-Road Park	Sarca	

+0.6	WP 194	TOT 274.1	+0.5	WP 195	TOT 274.6	+1.4	WP 196	TOT 276.0	+0.6	WP 197	TOT 276.6	+1.5	WP 198	TOT 278.1	+2.4	WP 199	TOT 280.5
------	--------	-----------	------	--------	-----------	------	--------	-----------	------	--------	-----------	------	--------	-----------	------	--------	-----------

	Sarca				
Dro	Dro	Dro	Arco	Arco	Arco

+0.9	WP 200	TOT 281.4	+0.8	WP 201	TOT 282.2	+1.4	WP 202	TOT 283.6	+2.3	WP 203	TOT 285.9	+2.0	WP 204	TOT 287.9	+1.1	WP 205	TOT 289.0
------	--------	-----------	------	--------	-----------	------	--------	-----------	------	--------	-----------	------	--------	-----------	------	--------	-----------

	Torbole Verona			Sarca	
Arco	Arco	Arco	Linfano	Nago-Torbole	Nago-Torbole

+1.4	WP 206	TOT 290.4	+0.2	WP 207	TOT 290.6	+0.7	WP 208	TOT 291.3	+3.3	WP 209	TOT 294.6	+0.3	WP 210	TOT 294.9	+0.5	WP 211	TOT 295.4
------	--------	-----------	------	--------	-----------	------	--------	-----------	------	--------	-----------	------	--------	-----------	------	--------	-----------

<p>Lac de Garde Lago di Garda</p>	<p>Nago-Torbole</p>	<p>116 km VENETIE TRENIN-HAUT -ADIGE</p>	<p>Navene</p>	<p>Molini</p>	<p>2 Malcesine</p>
---------------------------------------	---------------------	--	---------------	---------------	------------------------

+ 0.5	WP 212	TOT 295.9	+ 2.4	WP 213	TOT 298.3	+ 2.6	WP 214	TOT 300.9	+ 4.0	WP 215	TOT 304.9	+ 1.1	WP 216	TOT 306.0	+ 3.1	WP 217	TOT 309.1
-------	--------	-----------	-------	--------	-----------	-------	--------	-----------	-------	--------	-----------	-------	--------	-----------	-------	--------	-----------

<p>1 Malcesine</p>	<p>1 Brenzone</p>	<p>Torri del Benaco</p>	<p>1 Garda</p>	<p>2 Bardolino</p>	<p>3 Bardolino</p>
------------------------	-----------------------	-------------------------	--------------------	------------------------	------------------------

+ 0.2	WP 218	TOT 309.3	+ 5.0	WP 219	TOT 314.3	+ 15.5	WP 220	TOT 329.8	+ 7.3	WP 221	TOT 337.1	+ 2.7	WP 222	TOT 339.8	+ 0.4	WP 223	TOT 340.2
-------	--------	-----------	-------	--------	-----------	--------	--------	-----------	-------	--------	-----------	-------	--------	-----------	-------	--------	-----------

<p>2 Bardolino</p>	<p>3 Bardolino</p>	<p>Cavaion Veronese</p>	<p>Cavaion Veronese</p>	<p>Cavaion Veronese</p>	<p>Cavaion Veronese</p>
------------------------	------------------------	-------------------------	-------------------------	-------------------------	-------------------------

+ 0.3	WP 224	TOT 340.5	+ 0.8	WP 225	TOT 341.3	+ 2.8	WP 226	TOT 344.1	+ 0.0	WP 227	TOT 344.1	+ 0.0	WP 228	TOT 344.1	+ 0.1	WP 229	TOT 344.2
-------	--------	-----------	-------	--------	-----------	-------	--------	-----------	-------	--------	-----------	-------	--------	-----------	-------	--------	-----------

Cavaion Veronese	Calmassino	Calmassino	Cristo-Spadi	Cristo-Spadi	

+0.7	WP 230	TOT 344.9	+0.3	WP 231	TOT 345.2	+0.1	WP 232	TOT 345.3	+0.8	WP 233	TOT 346.1	+0.6	WP 234	TOT 346.7	+0.1	WP 235	TOT 346.8
------	--------	-----------	------	--------	-----------	------	--------	-----------	------	--------	-----------	------	--------	-----------	------	--------	-----------

	Lazise	Lazise	Confine	Confine	Castelnuovo del Garda

+0.1	WP 236	TOT 346.9	+2.6	WP 237	TOT 349.5	+2.7	WP 238	TOT 352.2	+3.3	WP 239	TOT 355.5	+0.3	WP 240	TOT 355.8	+0.9	WP 241	TOT 356.7
------	--------	-----------	------	--------	-----------	------	--------	-----------	------	--------	-----------	------	--------	-----------	------	--------	-----------

Castelnuovo del Garda	Castelnuovo del Garda	Castelnuovo del Garda			Mongabia

+0.7	WP 242	TOT 357.4	+0.8	WP 243	TOT 358.2	+0.5	WP 244	TOT 358.7	+0.3	WP 245	TOT 359.0	+0.3	WP 246	TOT 359.3	+1.1	WP 247	TOT 360.4
------	--------	-----------	------	--------	-----------	------	--------	-----------	------	--------	-----------	------	--------	-----------	------	--------	-----------

<p>Oliosi</p>	<p>Valeggio sul Mincio</p>	<p>Valeggio sul Mincio</p>	<p>Fontanello</p>	<p>Valeggio sul Mincio</p>	<p>Valeggio sul Mincio</p>												
+ 0.6	WP 248	TOT 361.0	+ 1.2	WP 249	TOT 362.2	+ 0.9	WP 250	TOT 363.1	+ 0.9	WP 251	TOT 364.0	+ 1.3	WP 252	TOT 365.3	+ 0.4	WP 253	TOT 365.7
<p>Valeggio sul Mincio</p>	<p>Valeggio sul Mincio</p>	<p>Valeggio sul Mincio</p>			<p>Roverbella</p>												
+ 2.0	WP 254	TOT 367.7	+ 0.7	WP 255	TOT 368.4	+ 0.9	WP 256	TOT 369.3	+ 0.2	WP 257	TOT 369.5	+ 5.3	WP 258	TOT 374.8	+ 0.8	WP 259	TOT 375.6
<p>Roverbella</p>	<p>Roverbella</p>	<p>Roverbella</p>	<p>Marmirolo</p>		<p>San Brizio</p>												
+ 1.8	WP 260	TOT 377.4	+ 0.5	WP 261	TOT 377.9	+ 1.1	WP 262	TOT 379.0	+ 0.3	WP 263	TOT 379.3	+ 1.5	WP 264	TOT 380.8	+ 1.4	WP 265	TOT 382.2

--	--	--	--	--	--

+2.7	WP 266	TOT 384.9	+0.5	WP 267	TOT 385.4	+2.0	WP 268	TOT 387.4	+0.5	WP 269	TOT 387.9	+0.2	WP 270	TOT 388.1	+0.2	WP 271	TOT 388.3
------	--------	-----------	------	--------	-----------	------	--------	-----------	------	--------	-----------	------	--------	-----------	------	--------	-----------

--	--	--	--	--	--

+1.7	WP 272	TOT 390.0	+1.9	WP 273	TOT 391.9	+1.7	WP 274	TOT 393.6	+0.4	WP 275	TOT 394.0	+1.5	WP 276	TOT 395.5	+1.4	WP 277	TOT 396.9
------	--------	-----------	------	--------	-----------	------	--------	-----------	------	--------	-----------	------	--------	-----------	------	--------	-----------

--	--	--	--	--	--

+1.7	WP 278	TOT 398.6	+0.1	WP 279	TOT 398.7	+0.5	WP 280	TOT 399.2	+3.6	WP 281	TOT 402.8	+1.9	WP 282	TOT 404.7	+3.0	WP 283	TOT 407.7
------	--------	-----------	------	--------	-----------	------	--------	-----------	------	--------	-----------	------	--------	-----------	------	--------	-----------



<p>Mincio</p>	<p>BIENTOT FINI !</p> <p>Bagnolo San Vito</p>	<p>Pô</p>	<p>BIENTOT FINI !</p>	<p>BIENTOT FINI !</p> <p>Bardelle</p>	<p>San Benedetto Po</p> <p>BIENTOT FINI !</p>
---------------	---	-----------	-----------------------	---------------------------------------	---

+ 0.4	WP 284	TOT 408.1	+ 2.2	WP 285	TOT 410.3	+ 1.0	WP 286	TOT 411.3	+ 1.3	WP 287	TOT 412.6	+ 0.9	WP 288	TOT 413.5	+ 0.5	WP 289	TOT 414.0
-------	--------	-----------	-------	--------	-----------	-------	--------	-----------	-------	--------	-----------	-------	--------	-----------	-------	--------	-----------

<p>San Benedetto Po</p>	<p>FIN</p> <p>San Benedetto Po</p>	<p>Finish</p> <p>San Benedetto Po</p> <p>Al Parco b & b</p> <p>www.rando-moto.be</p>			
-------------------------	------------------------------------	--	--	--	--

+ 0.6	WP 290	TOT 414.6	+ 0.4	WP 291	TOT 415.0	+ 0.0	WP 292	TOT 415.0	+	WP	TOT	+	WP	TOT	+	WP	TOT
-------	--------	-----------	-------	--------	-----------	-------	--------	-----------	---	----	-----	---	----	-----	---	----	-----

--	--	--	--	--	--

+	WP	TOT	+	WP	TOT	+	WP	TOT	+	WP	TOT	+	WP	TOT	+	WP	TOT
---	----	-----	---	----	-----	---	----	-----	---	----	-----	---	----	-----	---	----	-----