

**RANDO-MOTO.be**  
 vous emmène vers  
**LES POUILLES**  
 Lejeune Motosport  
**2024**  
 TRAJET ALLER  
 JOUR 1 /4  
 CLICK **→OK**

Des ARDENNES  
 au TYROL  
**672 KM**  
 (B) BASTOGNE  
 -> (D) LANDECK  
 PRESS **→OK**

AUJOURD'HUI, si aucun pépin ...  
 Départ à 7h30  
 + 8h30 de route  
 + 2h30 de pauses diverses  
 = arrivée à **18h30**  
 PRESS **→OK**

Rando-Moto.be se rétracte de tout incident qui pourrait se dérouler durant cette liaison.  
 PRESS **→OK** = ACCORD  
 Soyez prudents, ne faites pas la course, respectez les limitations.  
 AUX AUTOS  
 AU GIBIER !  
 PRESS **→OK**

**DEPART**  
 BONNE ROUTE !  
 Bastogne

Bastogne

+ WP TOT	+ WP TOT	+ WP TOT	+ WP TOT	+0.0 WP 1 TOT 0.0	+0.6 WP 2 TOT 0.6
----------	----------	----------	----------	-------------------	-------------------

Bastogne

Savy

Hemroulle

Hemroulle

Bastogne

Bastogne

+0.0 WP 3 TOT 0.6	+1.4 WP 4 TOT 2.0	+0.9 WP 5 TOT 2.9	+0.2 WP 6 TOT 3.1	+0.4 WP 7 TOT 3.5	+1.1 WP 8 TOT 4.6
-------------------	-------------------	-------------------	-------------------	-------------------	-------------------

Bastogne

Villeroux

Sibret

Nives

Longlier

Ebly

+0.5 WP 9 TOT 5.1	+2.9 WP 10 TOT 8.0	+4.9 WP 11 TOT 12.9	+2.6 WP 12 TOT 15.5	+9.2 WP 13 TOT 24.7	+2.3 WP 14 TOT 27.0
-------------------	--------------------	---------------------	---------------------	---------------------	---------------------

<p>E411</p> <p>Hamipré</p>	<p>E411</p> <p>Léglise</p>	<p>E411</p> <p>Rulles</p>	<p>E411</p> <p>Houdemont</p>	<p>E411</p> <p>Habay-la-Vieille</p>	<p>E411</p> <p>Heinsch</p>
----------------------------	----------------------------	---------------------------	------------------------------	-------------------------------------	----------------------------

+2.3	WP 15	TOT 29.3	+2.1	WP 16	TOT 31.4	+7.9	WP 17	TOT 39.3	+4.7	WP 18	TOT 44.0	+1.6	WP 19	TOT 45.6	+9.8	WP 20	TOT 55.4
------	-------	----------	------	-------	----------	------	-------	----------	------	-------	----------	------	-------	----------	------	-------	----------

<p>E411</p> <p>Heinsch</p>	<p>E411</p> <p>Arlon</p>	<p>E411</p> <p>Hondelange</p>	<p>LUX</p> <p>E411</p> <p>Autelbas</p>	<p>DATA ? ROAMING ACTIVE ?</p> <p>ZOLL</p> <p>LUX</p> <p>Capellen</p>
----------------------------	--------------------------	-------------------------------	--	---

+2.1	WP 21	TOT 57.5	+4.2	WP 22	TOT 61.7	+1.2	WP 23	TOT 62.9	+4.1	WP 24	TOT 67.0	+1.6	WP 25	TOT 68.6	+3.9	WP 26	TOT 72.5
------	-------	----------	------	-------	----------	------	-------	----------	------	-------	----------	------	-------	----------	------	-------	----------

<p>TANKER DANS 20 KM</p> <p>Capellen</p>	<p>A6</p> <p>Capellen</p>	<p>LUXEMBOURG</p> <p>CAPELLEN</p> <p>Strassen</p>	<p>A6</p> <p>Strassen</p>	<p>A6</p> <p>Strassen</p>	<p>A6</p> <p>Strassen</p>
--	---------------------------	---	---------------------------	---------------------------	---------------------------

+0.8	WP 27	TOT 73.3	+2.7	WP 28	TOT 76.0	+3.4	WP 29	TOT 79.4	+1.0	WP 30	TOT 80.4	+1.7	WP 31	TOT 82.1	+1.8	WP 32	TOT 83.9
------	-------	----------	------	-------	----------	------	-------	----------	------	-------	----------	------	-------	----------	------	-------	----------

<p>A6 Cessange</p>	<p>PROCHAINE SORTIE! A6 Cessange</p>	<p>A3 METZ EXIT</p>	<p>PROCHAINE SORTIE ESCH-SUR-ALZETTE LUXEMBOURG</p>	<p>TANKER! Berchem</p>	<p>A3 Berchem</p>
------------------------	--	-----------------------------	---	----------------------------	-----------------------

+2.3	WP 33	TOT 86.2	+0.4	WP 34	TOT 86.6	+2.0	WP 35	TOT 88.6	+2.9	WP 36	TOT 91.5	+1.6	WP 37	TOT 93.1	+0.5	WP 38	TOT 93.6
------	-------	----------	------	-------	----------	------	-------	----------	------	-------	----------	------	-------	----------	------	-------	----------

<p>Berchem</p>	<p>Alzette Berchem</p>	<p>SAARBRUCKEN A13 Bettembourg</p>	<p>SAARBRUCKEN A13 Bettembourg</p>	<p>A13 Bettembourg</p>	<p>A13</p>
----------------	----------------------------	--	--	----------------------------	------------

+0.7	WP 39	TOT 94.3	+0.9	WP 40	TOT 95.2	+2.9	WP 41	TOT 98.1	+0.5	WP 42	TOT 98.6	+0.3	WP 43	TOT 98.9	+1.3	WP 44	TOT 100.2
------	-------	----------	------	-------	----------	------	-------	----------	------	-------	----------	------	-------	----------	------	-------	-----------

<p>A13 F Evrance</p>	<p>REMICH ESCH-SUR-ALZETTE A13 Altwies</p>	<p>A13 Ellange</p>	<p>A13 Ellange</p>	<p>A13 Burmerange</p>
------------------------------	--	------------------------	------------------------	---------------------------

+4.5	WP 45	TOT 104.7	+3.9	WP 46	TOT 108.6	+0.4	WP 47	TOT 109.0	+2.4	WP 48	TOT 111.4	+0.9	WP 49	TOT 112.3	+5.3	WP 50	TOT 117.6
------	-------	-----------	------	-------	-----------	------	-------	-----------	------	-------	-----------	------	-------	-----------	------	-------	-----------

<p>D A13 Schengen</p>	<p>ALLEMAGNE MOSELLE LUXEMBOURG</p>	<p>Perl</p>	<p>A8 Perl</p>	<p>A8</p>	<p>A8 Mettlach</p>
---------------------------	---	-------------	--------------------	-----------	------------------------










+1.7	WP 51	TOT 119.3	+0.5	WP 52	TOT 119.8	+0.5	WP 53	TOT 120.3	+0.6	WP 54	TOT 120.9	+3.5	WP 55	TOT 124.4	+8.2	WP 56	TOT 132.6
------	-------	-----------	------	-------	-----------	------	-------	-----------	------	-------	-----------	------	-------	-----------	------	-------	-----------

<p>A8</p> <p>Merzig</p>	<p>A8 Merzig</p>	<p>A8 Merzig</p>	<p>La Sarre</p>	<p>Nied</p>	<p>A8</p>
-------------------------	----------------------	----------------------	-----------------	-------------	-----------










+4.3	WP 57	TOT 136.9	+2.8	WP 58	TOT 139.7	+2.2	WP 59	TOT 141.9	+3.5	WP 60	TOT 145.4	+3.4	WP 61	TOT 148.8	+0.4	WP 62	TOT 149.2
------	-------	-----------	------	-------	-----------	------	-------	-----------	------	-------	-----------	------	-------	-----------	------	-------	-----------

<p>A8 Rehlingen-Siersburg</p>	<p>PROCHAINE SORTIE !</p> <p>A8</p>	<p>A8 EXIT Sarrelouis</p>	<p>La Sarre</p> <p>Sarrelouis</p>		<p>A8 Sarrelouis</p>
-----------------------------------	-------------------------------------	-----------------------------------	-----------------------------------	--	--------------------------










+3.9	WP 63	TOT 153.1	+1.9	WP 64	TOT 155.0	+1.9	WP 65	TOT 156.9	+1.0	WP 66	TOT 157.9	+1.4	WP 67	TOT 159.3	+1.2	WP 68	TOT 160.5
------	-------	-----------	------	-------	-----------	------	-------	-----------	------	-------	-----------	------	-------	-----------	------	-------	-----------

 A8 Sarrelouis	  A8 Saarwellingen	 A8 Schwalbach	  A8 Schwalbach	 A8 Heusweiler	 A8  Heusweiler
--	---	--	--	--	--

+0.9	WP 69	TOT 161.4	+1.8	WP 70	TOT 163.2	+1.8	WP 71	TOT 165.0	+4.8	WP 72	TOT 169.8	+5.9	WP 73	TOT 175.7	+4.2	WP 74	TOT 179.9
------	-------	-----------	------	-------	-----------	------	-------	-----------	------	-------	-----------	------	-------	-----------	------	-------	-----------

  A8 Heusweiler	 A8 Merchweiler	 A8 Merchweiler	  A8 Merchweiler	 A8 Spiesen-Elversberg	  A8 Spiesen-Elversberg
---	---	---	---	--	--

+1.7	WP 75	TOT 181.6	+0.6	WP 76	TOT 182.2	+2.5	WP 77	TOT 184.7	+2.1	WP 78	TOT 186.8	+1.2	WP 79	TOT 188.0	+3.0	WP 80	TOT 191.0
------	-------	-----------	------	-------	-----------	------	-------	-----------	------	-------	-----------	------	-------	-----------	------	-------	-----------

 A8 Neunkirchen	  A8 Neunkirchen	 A8 Neunkirchen	 A8  Neunkirchen	  A8 Neunkirchen	 A8 Neunkirchen
---	---	---	---	---	---

+1.3	WP 81	TOT 192.3	+1.6	WP 82	TOT 193.9	+3.2	WP 83	TOT 197.1	+2.5	WP 84	TOT 199.6	+1.4	WP 85	TOT 201.0	+1.3	WP 86	TOT 202.3
------	-------	-----------	------	-------	-----------	------	-------	-----------	------	-------	-----------	------	-------	-----------	------	-------	-----------

	Kirkel		Homburg		

+0.3	WP 87	TOT 202.6	+1.0	WP 88	TOT 203.6	+1.5	WP 89	TOT 205.1	+4.5	WP 90	TOT 209.6	+1.8	WP 91	TOT 211.4	+0.8	WP 92	TOT 212.2
------	-------	-----------	------	-------	-----------	------	-------	-----------	------	-------	-----------	------	-------	-----------	------	-------	-----------

Deux-Ponts	Deux-Ponts		Walshausen	Walshausen	

+2.1	WP 93	TOT 214.3	+1.6	WP 94	TOT 215.9	+3.3	WP 95	TOT 219.2	+6.2	WP 96	TOT 225.4	+1.9	WP 97	TOT 227.3	+3.3	WP 98	TOT 230.6
------	-------	-----------	------	-------	-----------	------	-------	-----------	------	-------	-----------	------	-------	-----------	------	-------	-----------

Höeischweiler	Höeischweiler	Petersberg	Staffelhof	Fehrbach	Pirnasens

+1.9	WP 99	TOT 232.5	+0.4	WP 100	TOT 232.9	+0.4	WP 101	TOT 233.3	+1.0	WP 102	TOT 234.3	+0.6	WP 103	TOT 234.9	+1.8	WP 104	TOT 236.7
------	-------	-----------	------	--------	-----------	------	--------	-----------	------	--------	-----------	------	--------	-----------	------	--------	-----------

Pirmasens	Pirmasens	Pirmasens	Pirmasens	Münchweiler an der Rodalb	Münchweiler an der Rodalb



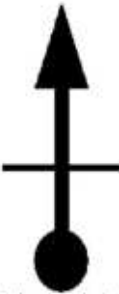








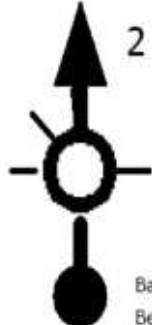


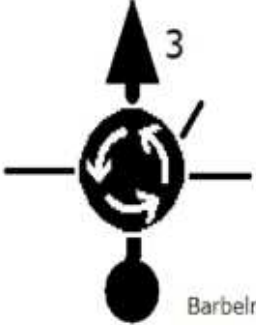







+0.2	WP 105	TOT 236.9	+0.6	WP 106	TOT 237.5	+1.7	WP 107	TOT 239.2	+1.5	WP 108	TOT 240.7	+2.0	WP 109	TOT 242.7	+2.0	WP 110	TOT 244.7
------	--------	-----------	------	--------	-----------	------	--------	-----------	------	--------	-----------	------	--------	-----------	------	--------	-----------

Ruppertsweiler		Kaltenbach	Kaltenbach	Kaltenbach	Kaltenbach

+0.9	WP 111	TOT 245.6	+2.2	WP 112	TOT 247.8	+1.7	WP 113	TOT 249.5	+0.2	WP 114	TOT 249.7	+0.3	WP 115	TOT 250.0	+0.2	WP 116	TOT 250.2
------	--------	-----------	------	--------	-----------	------	--------	-----------	------	--------	-----------	------	--------	-----------	------	--------	-----------

Hinterweidenthal	Hinterweidenthal		Dahn	Reichenbach	Reichenbach

+0.7	WP 117	TOT 250.9	+2.3	WP 118	TOT 253.2	+2.3	WP 119	TOT 255.5	+2.1	WP 120	TOT 257.6	+2.2	WP 121	TOT 259.8	+0.4	WP 122	TOT 260.2
------	--------	-----------	------	--------	-----------	------	--------	-----------	------	--------	-----------	------	--------	-----------	------	--------	-----------

<p>SRP</p>  <p>Busenberg</p>	 <p>Busenberg</p>	 <p>Erlenbach bei Dahn</p>	 <p>Lauterschwann</p>	 <p>HochPass 300m</p>	<p>Birkenhördt</p>  <p>Birkenhördt</p>												
+1.9	WP 123	TOT 262.1	+1.9	WP 124	TOT 264.0	+2.4	WP 125	TOT 266.4	+3.4	WP 126	TOT 269.8	+0.9	WP 127	TOT 270.7	+0.9	WP 128	TOT 271.6
 	  <p>Bad Bergzabern</p>	 <p>Bad Bergzabern</p>	 <p>Bad Bergzabern</p>	 <p>Bad Bergzabern</p>	<p>SRP</p>  <p>Oberhausen</p>												
+3.7	WP 129	TOT 275.3	+1.6	WP 130	TOT 276.9	+0.9	WP 131	TOT 277.8	+0.6	WP 132	TOT 278.4	+0.3	WP 133	TOT 278.7	+3.2	WP 134	TOT 281.9
 <p>Barbelroth</p>	 <p>Hergersweiler</p>	<p>SRP</p>  <p>Winden</p>	   <p>Winden</p>	 <p>Winden</p>													
+0.9	WP 135	TOT 282.8	+1.9	WP 136	TOT 284.7	+1.4	WP 137	TOT 286.1	+0.9	WP 138	TOT 287.0	+0.1	WP 139	TOT 287.1	+1.2	WP 140	TOT 288.3



 1 Kandel	 Kandel	 Minderslachen Kandel	 Kandel	 65 Erlenbach bei Kandel	 Erlenbach bei Kandel
-----------------	------------	-----------------------------	------------	--------------------------------	--------------------------

+2.5	WP 141	TOT 290.8	+0.5	WP 142	TOT 291.3	+0.6	WP 143	TOT 291.9	+0.5	WP 144	TOT 292.4	+0.3	WP 145	TOT 292.7	+0.2	WP 146	TOT 292.9
------	--------	-----------	------	--------	-----------	------	--------	-----------	------	--------	-----------	------	--------	-----------	------	--------	-----------

 65 Kandel	 65 Kandel	 65 Wörth am Rhein	 65 Schauffele Wörth am Rhein	 65 Wörth am Rhein	 B10 Maximiliansau Wörth am Rhein
------------------	------------------	--------------------------	--	--------------------------	--

+2.6	WP 147	TOT 295.5	+2.5	WP 148	TOT 298.0	+3.2	WP 149	TOT 301.2	+2.5	WP 150	TOT 303.7	+0.3	WP 151	TOT 304.0	+1.2	WP 152	TOT 305.2
------	--------	-----------	------	--------	-----------	------	--------	-----------	------	--------	-----------	------	--------	-----------	------	--------	-----------

 Rhin BADE-WURTEMBERG RHENANIE-PALATINAT	 B10 Maxau	 B10 Knielingen	 B10 Knielingen	 B10 Knielingen	 B10 Mühlburg
---	------------------	-----------------------	-----------------------	-----------------------	---------------------

+0.8	WP 153	TOT 306.0	+0.9	WP 154	TOT 306.9	+0.6	WP 155	TOT 307.5	+0.3	WP 156	TOT 307.8	+2.8	WP 157	TOT 310.6	+1.1	WP 158	TOT 311.7
------	--------	-----------	------	--------	-----------	------	--------	-----------	------	--------	-----------	------	--------	-----------	------	--------	-----------

Grünwinkel	Beiertheim-Bulach	Beiertheim-Bulach	Beertheim-Bulach	Weierfeld-Dammerstock	Weierfeld-Dammerstock










+0.8	WP 159	TOT 312.5	+1.6	WP 160	TOT 314.1	+0.3	WP 161	TOT 314.4	+0.3	WP 162	TOT 314.7	+0.9	WP 163	TOT 315.6	+0.4	WP 164	TOT 316.0
------	--------	-----------	------	--------	-----------	------	--------	-----------	------	--------	-----------	------	--------	-----------	------	--------	-----------

	Karlsruhe	Karlsruhe	Oststadt	Stupferich	Stupferich











+0.3	WP 165	TOT 316.3	+1.8	WP 166	TOT 318.1	+0.4	WP 167	TOT 318.5	+1.6	WP 168	TOT 320.1	+5.8	WP 169	TOT 325.9	+1.0	WP 170	TOT 326.9
------	--------	-----------	------	--------	-----------	------	--------	-----------	------	--------	-----------	------	--------	-----------	------	--------	-----------

Kämpfelbach	Pforzheim	Pforzheim	Pforzheim	Pforzheim	Niefern-Öschelbronn









+9.5	WP 171	TOT 336.4	+2.3	WP 172	TOT 338.7	+2.8	WP 173	TOT 341.5	+2.6	WP 174	TOT 344.1	+3.7	WP 175	TOT 347.8	+0.2	WP 176	TOT 348.0
------	--------	-----------	------	--------	-----------	------	--------	-----------	------	--------	-----------	------	--------	-----------	------	--------	-----------

<p>A8</p>   <p>Niefern-Öschelbronn</p>	<p>A8</p>  <p>Neubärental</p>	<p>A8</p>  311 km  <p>Heimshelm</p>	<p>A8</p>  WC  <p>Rutesheim</p>	<p>A8</p>  <p>Rutesheim</p>	<p>A8</p>  <p>Silberberg</p>
---	--	--	---	--	---



















<p>+1.0</p> <p>WP 177</p> <p>TOT 349.0</p>	<p>+3.3</p> <p>WP 178</p> <p>TOT 352.3</p>	<p>+9.3</p> <p>WP 179</p> <p>TOT 361.6</p>	<p>+1.3</p> <p>WP 180</p> <p>TOT 362.9</p>	<p>+2.3</p> <p>WP 181</p> <p>TOT 365.2</p>	<p>+5.5</p> <p>WP 182</p> <p>TOT 370.7</p>
--	--	--	--	--	--


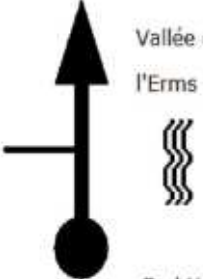
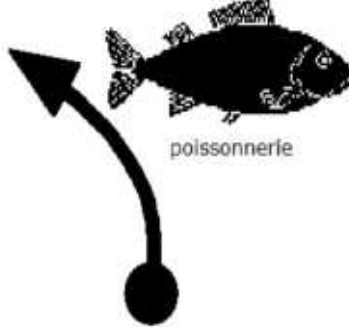



<p>A8</p>  <p>Leonberg</p>	<p>A8</p>    <p>Magstadt</p>	<p>A8</p>  <p>Sindelfingen</p>	<p>A8</p> <p>SORTIE DANS 6 KM</p> 	   <p>Fasanenhof</p>	 <p>Fasanenhof</p>
---	---	---	---	---	---

<p>+1.8</p> <p>WP 183</p> <p>TOT 372.5</p>	<p>+5.6</p> <p>WP 184</p> <p>TOT 378.1</p>	<p>+2.7</p> <p>WP 185</p> <p>TOT 380.8</p>	<p>+0.7</p> <p>WP 186</p> <p>TOT 381.5</p>	<p>+6.2</p> <p>WP 187</p> <p>TOT 387.7</p>	<p>+0.4</p> <p>WP 188</p> <p>TOT 388.1</p>
--	--	--	--	--	--







 <p>SERRER A GAUCHE</p>  <p>B27</p> <p>Fasanenhof</p>	<p>B27</p>  <p>Echterdingen</p>	<p>B27</p>  <p>Echterdingen</p>	  <p>Leinfelden- Echterdingen</p>	<p>B27</p>  <p>Leinfelden- Echterdingen</p>	<p>B27</p>  <p>Filderstadt</p>
--	--	--	---	--	---

<p>+0.9</p> <p>WP 189</p> <p>TOT 389.0</p>	<p>+0.7</p> <p>WP 190</p> <p>TOT 389.7</p>	<p>+1.2</p> <p>WP 191</p> <p>TOT 390.9</p>	<p>+0.7</p> <p>WP 192</p> <p>TOT 391.6</p>	<p>+1.4</p> <p>WP 193</p> <p>TOT 393.0</p>	<p>+1.6</p> <p>WP 194</p> <p>TOT 394.6</p>
--	--	--	--	--	--







<p>B27</p>  <p>Filderstadt</p>	<p>B312</p>  <p>Bonlanden</p>	<p>B312</p>  <p>Aichtal</p>	<p>B312</p>  <p>Aichtal</p>	<p>B312</p>  <p>Neckartailfingen</p>	<p>Neckar</p>  <p>Neckartailfingen</p>
+1.8	+2.6	+1.5	+1.9	+0.8	+1.3
WP 195	WP 196	WP 197	WP 198	WP 199	WP 200
TOT 396.4	TOT 399.0	TOT 400.5	TOT 402.4	TOT 403.2	TOT 404.5
<p>B312</p>  <p>Neckartenzlingen</p>	<p>B312</p>  <p>Riederich</p>	<p>B312</p>  <p>Metzingen</p>	<p>B312</p>  <p>Metzingen</p>	<p>B313</p>  <p>Metzingen</p>	<p>b313</p>  <p>Metzingen</p>
+2.9	+2.5	+1.1	+0.8	+2.2	+0.6
WP 201	WP 202	WP 203	WP 204	WP 205	WP 206
TOT 407.4	TOT 409.9	TOT 411.0	TOT 411.8	TOT 414.0	TOT 414.6
<p>B313</p>  <p>Metzingen</p>	<p>B28</p>  <p>Metzingen</p>	<p>B28</p>  <p>Dettingen an der Erms</p>	 <p>Bad Urach</p>	 <p>Bad Urach</p>	 <p>Bad Urach</p>
+0.5	+1.5	+2.7	+5.6	+0.1	+1.6
WP 207	WP 208	WP 209	WP 210	WP 211	WP 212
TOT 415.1	TOT 416.6	TOT 419.3	TOT 424.9	TOT 425.0	TOT 426.6

					
Bad Urach	Bad Urach		Seeburg	Seeburg	Münsingen

+ 0.4	WP 213	TOT 427.0	+ 2.5	WP 214	TOT 429.5	+ 2.0	WP 215	TOT 431.5	+ 2.5	WP 216	TOT 434.0	+ 0.6	WP 217	TOT 434.6	+ 1.4	WP 218	TOT 436.0
-------	--------	-----------	-------	--------	-----------	-------	--------	-----------	-------	--------	-----------	-------	--------	-----------	-------	--------	-----------

					
Münsingen	Münsingen	Münsingen	Münsingen	Münsingen	Münsingen

+ 0.2	WP 219	TOT 436.2	+ 1.6	WP 220	TOT 437.8	+ 0.6	WP 221	TOT 438.4	+ 0.9	WP 222	TOT 439.3	+ 0.6	WP 223	TOT 439.9	+ 0.7	WP 224	TOT 440.6
-------	--------	-----------	-------	--------	-----------	-------	--------	-----------	-------	--------	-----------	-------	--------	-----------	-------	--------	-----------

					
Münsingen	Oberheutal	Mehrstetten	Bremelau	Bremelau	Frankenhofen

+ 1.0	WP 225	TOT 441.6	+ 3.2	WP 226	TOT 444.8	+ 1.8	WP 227	TOT 446.6	+ 1.4	WP 228	TOT 448.0	+ 0.9	WP 229	TOT 448.9	+ 5.4	WP 230	TOT 454.3
-------	--------	-----------	-------	--------	-----------	-------	--------	-----------	-------	--------	-----------	-------	--------	-----------	-------	--------	-----------

 Dächingen + 3.2 WP 231 TOT 457.5	 Altsteußlingen + 1.4 WP 232 TOT 458.9	 Altsteußlingen + 0.2 WP 233 TOT 459.1	 Ehingen + 4.2 WP 234 TOT 463.3	 Ehingen + 1.4 WP 235 TOT 464.7	 Ehingen + 0.1 WP 236 TOT 464.8
 Ehingen + 0.1 WP 237 TOT 464.9	 Ehingen + 0.4 WP 238 TOT 465.3	 Ehingen + 0.2 WP 239 TOT 465.5	 Ehingen + 0.1 WP 240 TOT 465.6	 Ehingen + 1.3 WP 241 TOT 466.9	 Ehingen + 0.8 WP 242 TOT 467.7
 Danube + 0.2 WP 243 TOT 467.9	 Altbierlingen + 2.1 WP 244 TOT 470.0	 + 0.6 WP 245 TOT 470.6	 Wiesel + 1.0 WP 246 TOT 471.6	 Sontheim + 0.9 WP 247 TOT 472.5	 Schemmerhofen + 2.1 WP 248 TOT 474.6

Schemmerhofen	Ingerkingen	Schemmerhofen	Altheim	Röhrwangen	Riß (Riss)







+1.0	WP 249	TOT 475.6	+0.5	WP 250	TOT 476.1	+1.3	WP 251	TOT 477.4	+0.7	WP 252	TOT 478.1	+4.0	WP 253	TOT 482.1	+0.3	WP 254	TOT 482.4
------	--------	-----------	------	--------	-----------	------	--------	-----------	------	--------	-----------	------	--------	-----------	------	--------	-----------

		Rißhofen	Rißhofen	Warthausen	Herrlishöfen

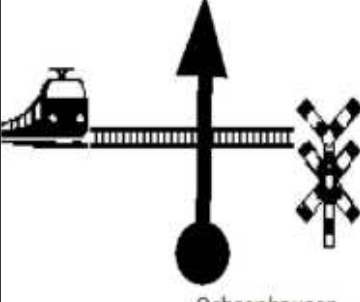




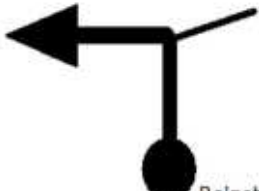
+0.2	WP 255	TOT 482.6	+0.7	WP 256	TOT 483.3	+0.6	WP 257	TOT 483.9	+0.1	WP 258	TOT 484.0	+0.2	WP 259	TOT 484.2	+0.2	WP 260	TOT 484.4
------	--------	-----------	------	--------	-----------	------	--------	-----------	------	--------	-----------	------	--------	-----------	------	--------	-----------

Barabein				Äpfingen	Äpfingen

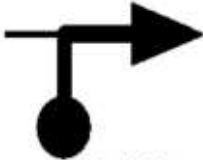

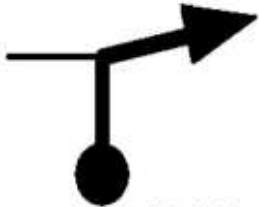



+0.9	WP 261	TOT 485.3	+1.0	WP 262	TOT 486.3	+0.2	WP 263	TOT 486.5	+0.9	WP 264	TOT 487.4	+0.4	WP 265	TOT 487.8	+0.3	WP 266	TOT 488.1
------	--------	-----------	------	--------	-----------	------	--------	-----------	------	--------	-----------	------	--------	-----------	------	--------	-----------

					
Sulmingen		Maselheim	Maselheim	Maselheim	Maselheim

+1.1	WP 267	TOT 489.2	+1.1	WP 268	TOT 490.3	+0.3	WP 268	TOT 490.6	+1.0	WP 270	TOT 491.6	+0.4	WP 271	TOT 492.0	+1.0	WP 272	TOT 493.0
------	--------	-----------	------	--------	-----------	------	--------	-----------	------	--------	-----------	------	--------	-----------	------	--------	-----------







					
Ochsenhausen	Ochsenhausen	Sommershausen	Reinstetten	Reinstetten	Reinstetten

+0.4	WP 273	TOT 493.4	+0.0	WP 274	TOT 493.4	+2.1	WP 275	TOT 495.5	+1.7	WP 276	TOT 497.2	+0.3	WP 277	TOT 497.5	+0.1	WP 278	TOT 497.6
------	--------	-----------	------	--------	-----------	------	--------	-----------	------	--------	-----------	------	--------	-----------	------	--------	-----------







					
Reinstetten	Reinstetten	Reinstetten	Reinstetten		Eichen

+0.2	WP 279	TOT 497.8	+0.3	WP 280	TOT 498.1	+0.3	WP 281	TOT 498.4	+0.0	WP 282	TOT 498.4	+0.4	WP 283	TOT 498.8	+1.2	WP 284	TOT 500.0
------	--------	-----------	------	--------	-----------	------	--------	-----------	------	--------	-----------	------	--------	-----------	------	--------	-----------









					
Eichen	Eichen	Eichen		Laubach	Laubach

+ 0.1	WP 285	TOT 500.1	+ 0.3	WP 286	TOT 500.4	+ 0.5	WP 287	TOT 500.9	+ 0.6	WP 288	TOT 501.5	+ 1.0	WP 289	TOT 502.5	+ 0.3	WP 290	TOT 502.8
-------	--------	-----------	-------	--------	-----------	-------	--------	-----------	-------	--------	-----------	-------	--------	-----------	-------	--------	-----------

					
Laubach	Laubach	Laubach	Laubach		Erlenmoos

+ 0.1	WP 291	TOT 502.9	+ 0.3	WP 292	TOT 503.2	+ 0.2	WP 293	TOT 503.4	+ 0.1	WP 294	TOT 503.5	+ 0.4	WP 295	TOT 503.9	+ 1.6	WP 296	TOT 505.5
-------	--------	-----------	-------	--------	-----------	-------	--------	-----------	-------	--------	-----------	-------	--------	-----------	-------	--------	-----------

					
Erlenmoos	Edenbachen	Edenbachen	Edenbachen	Berkheim	Berkheim

+ 0.2	WP 297	TOT 505.7	+ 0.6	WP 298	TOT 506.3	+ 0.6	WP 299	TOT 506.9	+ 0.2	WP 300	TOT 507.1	+ 4.2	WP 301	TOT 511.3	+ 0.5	WP 302	TOT 511.8
-------	--------	-----------	-------	--------	-----------	-------	--------	-----------	-------	--------	-----------	-------	--------	-----------	-------	--------	-----------

<p>Kirchdorf an der Iller</p>	<p>Kirchdorf an der Iller</p>	<p>A7 E43</p> <p>BAVIERE BADE- WURTEMBERG</p>			<p>BADE- WURTEMBERG BAVIERE</p>
-----------------------------------	-----------------------------------	---	--	--	---

+3.1	WP 303	TOT 514.9	+0.3	WP 304	TOT 515.2	+0.6	WP 305	TOT 515.8	+0.1	WP 306	TOT 515.9	+0.2	WP 307	TOT 516.1	+1.0	WP 308	TOT 517.1
------	--------	-----------	------	--------	-----------	------	--------	-----------	------	--------	-----------	------	--------	-----------	------	--------	-----------

<p>BAVIERE Iller BADE- WURTEMBERG</p>	<p>A7</p>	<p>A7</p> <p>Buxheim</p>	<p>A7</p> <p>Buxheim</p>	<p>A7</p> <p>Memmingen</p>	<p>A7</p> <p>Neubuch</p>
---	-----------	--------------------------	--------------------------	----------------------------	--------------------------

+1.1	WP 309	TOT 518.2	+0.3	WP 310	TOT 518.5	+1.6	WP 311	TOT 520.1	+0.8	WP 312	TOT 520.9	+1.2	WP 313	TOT 522.1	+3.5	WP 314	TOT 525.6
------	--------	-----------	------	--------	-----------	------	--------	-----------	------	--------	-----------	------	--------	-----------	------	--------	-----------

<p>A7</p> <p>Woringen</p>	<p>A7</p> <p>Woringen</p>	<p>A7</p> <p>Wolfertschwenden</p>	<p>A7</p> <p>Bad Grönenbach</p>	<p>A7</p> <p>Dietmannsried</p>	<p>A7</p> <p>Dietmannsried</p>
---------------------------	---------------------------	-----------------------------------	---------------------------------	--------------------------------	--------------------------------

+2.5	WP 315	TOT 528.1	+2.1	WP 316	TOT 530.2	+4.4	WP 317	TOT 534.6	+1.4	WP 318	TOT 536.0	+4.7	WP 319	TOT 540.7	+4.5	WP 320	TOT 545.2
------	--------	-----------	------	--------	-----------	------	--------	-----------	------	--------	-----------	------	--------	-----------	------	--------	-----------

<p>A7</p> <p>Dietmannsried</p>	<p>A7</p> <p>Kempten (Allgäu)</p>	<p>A7</p> <p>Kempten</p>	<p>A7</p> <p>Kempten</p>	<p>A7</p> <p>Kempten</p>	<p>A7</p> <p>Kempten</p>
--------------------------------	-----------------------------------	--------------------------	--------------------------	--------------------------	--------------------------



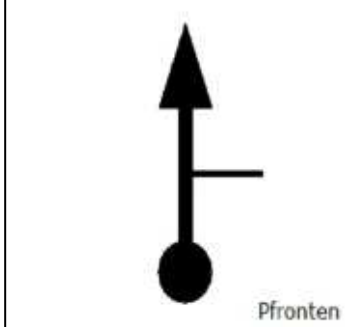

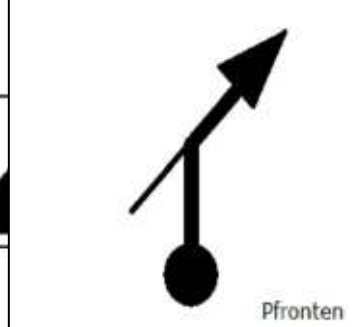
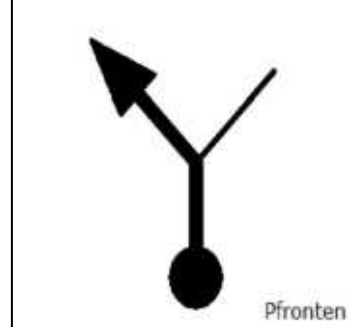
<p>+1.0</p> <p>WP 321</p> <p>TOT 546.2</p>	<p>+4.8</p> <p>WP 322</p> <p>TOT 551.0</p>	<p>+1.1</p> <p>WP 323</p> <p>TOT 552.1</p>	<p>+1.6</p> <p>WP 324</p> <p>TOT 553.7</p>	<p>+0.5</p> <p>WP 325</p> <p>TOT 554.2</p>	<p>+2.7</p> <p>WP 326</p> <p>TOT 556.9</p>
--	--	--	--	--	--

<p>A7</p> <p>Durach</p>	<p>A7</p> <p>Sulzberg</p>	<p>SORTIE AU PROCHAIN WP</p> <p>A7</p> <p>Oy-Mittelberg</p>	<p>Oy-Mittelberg</p>	<p>Oy-Mittelberg</p>	<p>Oy-Mittelberg</p>
-------------------------	---------------------------	---	----------------------	----------------------	----------------------

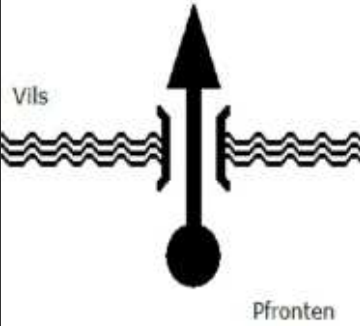

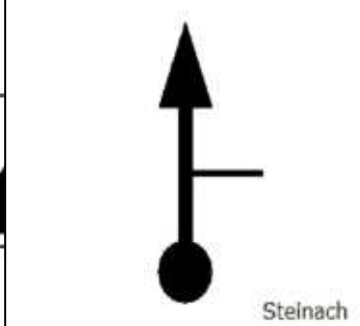



<p>+1.9</p> <p>WP 327</p> <p>TOT 558.8</p>	<p>+1.4</p> <p>WP 328</p> <p>TOT 560.2</p>	<p>+5.4</p> <p>WP 329</p> <p>TOT 565.6</p>	<p>+3.9</p> <p>WP 330</p> <p>TOT 569.5</p>	<p>+0.3</p> <p>WP 331</p> <p>TOT 569.8</p>	<p>+2.0</p> <p>WP 332</p> <p>TOT 571.8</p>
--	--	--	--	--	--

<p>Oy-Mittelberg</p>	<p>Wertach</p> <p>Nesselwang</p>	<p>Nesselwang</p>	<p>Nesselwang</p>	<p>Nesselwang</p>	<p>Pfronten</p>
----------------------	----------------------------------	-------------------	-------------------	-------------------	-----------------


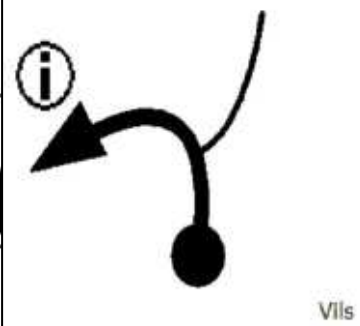






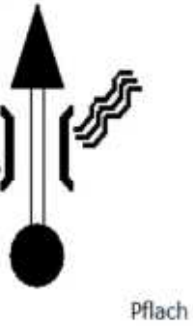
<p>+0.9</p> <p>WP 333</p> <p>TOT 572.7</p>	<p>+0.3</p> <p>WP 334</p> <p>TOT 573.0</p>	<p>+1.3</p> <p>WP 335</p> <p>TOT 574.3</p>	<p>+0.5</p> <p>WP 336</p> <p>TOT 574.8</p>	<p>+0.3</p> <p>WP 337</p> <p>TOT 575.1</p>	<p>+4.1</p> <p>WP 338</p> <p>TOT 579.2</p>
--	--	--	--	--	--

 <p>Weissbach</p>	 <p>Pfronten</p>	 <p>Pfronten</p>	 <p>Pfronten</p>	 <p>Pfronten</p>	 <p>Pfronten</p>
---	---	--	---	---	---

+1.1	WP 339	TOT 580.3	+1.1	WP 340	TOT 581.4	+0.1	WP 341	TOT 581.5	+0.4	WP 342	TOT 581.9	+0.4	WP 343	TOT 582.3	+0.2	WP 344	TOT 582.5
------	--------	-----------	------	--------	-----------	------	--------	-----------	------	--------	-----------	------	--------	-----------	------	--------	-----------

 <p>Pfronten</p>	 <p>Pfronten</p>	 <p>Steinach</p>	 <p>Steinach</p>	<p>Österreich</p> 	 <p>AUTRICHE ALLEMAGNE</p>
--	---	--	---	---	---

+0.1	WP 345	TOT 582.6	+0.1	WP 346	TOT 582.7	+1.5	WP 347	TOT 584.2	+0.4	WP 348	TOT 584.6	+0.6	WP 349	TOT 585.2	+1.3	WP 350	TOT 586.5
------	--------	-----------	------	--------	-----------	------	--------	-----------	------	--------	-----------	------	--------	-----------	------	--------	-----------

 <p>Vils</p>	 <p>Vils</p>	<p>CHÂTEAUX</p>  <p>CARPATES 2023</p> <p>Hohenschwangau &amp; Neuschwanstein à 6 km</p>  <p>B179</p>  <p>80 km</p>	 <p>CARPATES 2023</p>	<p>E532 B179</p>  <p>Pflach</p>	<p>E532 B179</p>  <p>Lech</p>  <p>Pflach</p>
--	---	---	--	--	--

+3.2	WP 351	TOT 589.7	+2.3	WP 352	TOT 592.0	+0.1	WP 353	TOT 592.1	+0.2	WP 354	TOT 592.3	+3.9	WP 355	TOT 596.2	+0.7	WP 356	TOT 596.9
------	--------	-----------	------	--------	-----------	------	--------	-----------	------	--------	-----------	------	--------	-----------	------	--------	-----------

<p>E532 B179</p> <p>CARPATES 2023</p> <p>Pflach</p>	<p>E532 B179</p> <p>Mühl</p>	<p>E532 B179</p> <p>Breitenwang</p>	<p>E532 B179</p> <p>Breitenwang</p>	<p>E532 B179</p> <p>Breitenwang</p>	<p>E532 B179</p> <p>Burgruine Ehrenberg</p> <p>Reutte</p>
---	----------------------------------	---	---	---	---

<b>+0.3</b>	WP 357	TOT 597.2	<b>+3.5</b>	WP 358	TOT 600.7	<b>+1.0</b>	WP 359	TOT 601.7	<b>+1.9</b>	WP 360	TOT 603.6	<b>+0.5</b>	WP 361	TOT 604.1	<b>+1.3</b>	WP 362	TOT 605.4
-------------	--------	-----------	-------------	--------	-----------	-------------	--------	-----------	-------------	--------	-----------	-------------	--------	-----------	-------------	--------	-----------

<p>E532 B179</p> <p>Highline 179</p> <p>Klause</p>	<p>E532 B179</p> <p>Heiterwang</p>	<p>E532 B179</p> <p>Heiterwang</p>	<p>E532 B179</p> <p>Heiterwang</p>	<p>E532 B179</p> <p>Bichlbach</p>	<p>E532 B179</p> <p>Lähn</p>
--	--	--	--	---------------------------------------	----------------------------------

<b>+0.4</b>	WP 363	TOT 605.8	<b>+2.0</b>	WP 364	TOT 607.8	<b>+0.1</b>	WP 365	TOT 607.9	<b>+3.4</b>	WP 366	TOT 611.3	<b>+0.9</b>	WP 367	TOT 612.2	<b>+4.6</b>	WP 368	TOT 616.8
-------------	--------	-----------	-------------	--------	-----------	-------------	--------	-----------	-------------	--------	-----------	-------------	--------	-----------	-------------	--------	-----------

<p>E532 B179</p> <p>Untergarten</p>	<p>E532 B179</p> <p>Untergarten</p>	<p>E532 B179</p> <p>Lermoos</p>	<p>E532 B179</p> <p>Biberwier</p>	<p>E532 B179</p> <p>Biberwier</p>	<p>E532 B179</p> <p>Biberwier</p>
---	---	-------------------------------------	---------------------------------------	---------------------------------------	---------------------------------------

<b>+2.9</b>	WP 369	TOT 619.7	<b>+0.3</b>	WP 370	TOT 620.0	<b>+0.5</b>	WP 371	TOT 620.5	<b>+4.9</b>	WP 372	TOT 625.4	<b>+1.6</b>	WP 373	TOT 627.0	<b>+0.2</b>	WP 374	TOT 627.2
-------------	--------	-----------	-------------	--------	-----------	-------------	--------	-----------	-------------	--------	-----------	-------------	--------	-----------	-------------	--------	-----------

--	--	--	--	--	--

<p>+2.3 WP 375 TOT 629.5</p>	<p>+0.9 WP 376 TOT 630.4</p>	<p>+1.7 WP 377 TOT 632.1</p>	<p>+2.4 WP 378 TOT 634.5</p>	<p>+1.8 WP 379 TOT 636.3</p>	<p>+0.3 WP 380 TOT 636.6</p>
------------------------------	------------------------------	------------------------------	------------------------------	------------------------------	------------------------------

--	--	--	--	--	--

<p>+1.6 WP 381 TOT 638.2</p>	<p>+0.9 WP 382 TOT 639.1</p>	<p>+0.6 WP 383 TOT 639.7</p>	<p>+0.4 WP 384 TOT 640.1</p>	<p>+4.7 WP 385 TOT 644.8</p>	<p>+1.2 WP 386 TOT 646.0</p>
------------------------------	------------------------------	------------------------------	------------------------------	------------------------------	------------------------------

--	--	--	--	--	--

<p>+1.2 WP 387 TOT 647.2</p>	<p>+2.7 WP 388 TOT 649.9</p>	<p>+1.5 WP 389 TOT 651.4</p>	<p>+0.5 WP 390 TOT 651.9</p>	<p>+1.1 WP 391 TOT 653.0</p>	<p>+0.5 WP 392 TOT 653.5</p>
------------------------------	------------------------------	------------------------------	------------------------------	------------------------------	------------------------------

<p>A12 E60 Inn</p>	<p>A12 E60</p>	<p>A12 E60</p>	<p>Mils bei Imst</p>	<p>Schönwies</p>	<p>Schönwies</p>
----------------------------	--------------------	--------------------	----------------------	------------------	------------------

+1.1	WP 393	TOT 654.6	+1.2	WP 394	TOT 655.8	+1.6	WP 395	TOT 657.4	+1.3	WP 396	TOT 658.7	+2.8	WP 397	TOT 661.5	+0.4	WP 398	TOT 661.9
------	--------	-----------	------	--------	-----------	------	--------	-----------	------	--------	-----------	------	--------	-----------	------	--------	-----------


<p>A12 E60 Inn</p>	<p>A12 E60</p>	<p>A12 E60</p>	<p>Zams Landeck ost</p>		<p>B171</p>
----------------------------	--------------------	--------------------	---------------------------------	--	-------------

+1.6	WP 399	TOT 663.5	+1.1	WP 400	TOT 664.6	+1.7	WP 401	TOT 666.3	+1.1	WP 402	TOT 667.4	+0.4	WP 403	TOT 667.8	+0.2	WP 404	TOT 668.0
------	--------	-----------	------	--------	-----------	------	--------	-----------	------	--------	-----------	------	--------	-----------	------	--------	-----------

<p>2</p>	<p>Inn</p>	<p>SRP</p>	<p>Landeck 1</p>	<p>Inn</p>	<p>Hotel Schrofenstein</p>
----------	------------	------------	----------------------	------------	--------------------------------

+0.3	WP 405	TOT 668.3	+0.5	WP 406	TOT 668.8	+0.4	WP 407	TOT 669.2	+1.5	WP 408	TOT 670.7	+0.6	WP 409	TOT 671.3	+0.9	WP 410	TOT 672.2
------	--------	-----------	------	--------	-----------	------	--------	-----------	------	--------	-----------	------	--------	-----------	------	--------	-----------



<div data-bbox="40 188 174 252" style="border: 1px solid black; padding: 2px;">Finish</div> <p data-bbox="26 263 174 303">Landeck</p> <p data-bbox="78 319 145 347">Hotel</p> <p data-bbox="26 363 174 391">Schrofenstein</p> <p data-bbox="78 406 145 430">****</p>  <p data-bbox="145 478 347 502">www.rando-moto.be</p>					
---	--	--	--	--	--

+ 0.3

WP  
411

TOT  
672.5

+

WP

TOT

+

WP

TOT

+

WP

TOT

+

WP

TOT

+

WP

TOT

--	--	--	--	--	--

+

WP

TOT

+

WP

TOT

+

WP

TOT

+

WP

TOT

+

WP

TOT

+

WP

TOT

--	--	--	--	--	--

+

WP

TOT

+

WP

TOT

+

WP

TOT

+

WP

TOT

+

WP

TOT

+

WP

TOT