

RANDO-MOTO.be
présente les
CARPATES

PRESS **→OK**

RM JOUR
04/19
14 JUN 2023

PRESS **→OK**

L' EX-
TCHECOSLOVAQUIE
(Slovaquie-Tchèque)
381 KM
(SK) JABLONOVE
-> (PL) WISLA

PRESS **→OK**

DEPART **BON AMUSEMENT**

PASSAGE
SABLONNEUX

Jablonové

Jablonové

+ WP TOT

+ WP TOT

+ WP TOT

+0.0 WP TOT 0.0

+0.2 WP TOT 0.2

+0.2 WP TOT 0.4

Jablonové

Jablonové

PASSAGE
SABLONNEUX

Jablonové

Jablonové

HAUTES
HERBES

+0.1 WP TOT 0.5

+0.2 WP TOT 0.7

+0.2 WP TOT 0.9

+0.3 WP TOT 1.2

+0.0 WP TOT 1.2

+0.2 WP TOT 1.4

BOURBIER

Jablonové

PASSAGE
A GUE I

Jablonové

Jablonové

Jablonové

Jablonové

Jablonové

+0.1 WP TOT 1.5







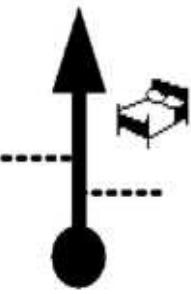









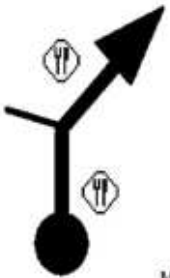
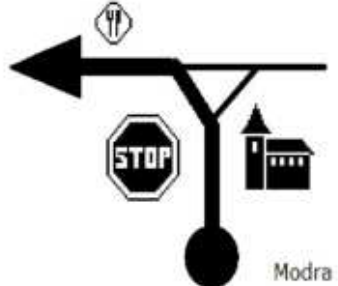
+0.1 WP TOT 1.6

+0.7 WP TOT 2.3







+0.4 WP TOT 2.7

+0.7 WP TOT 3.4

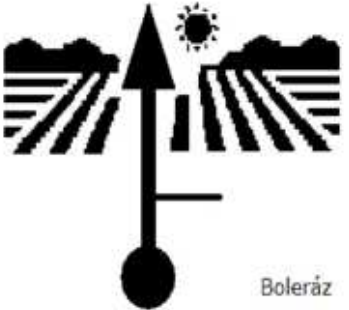
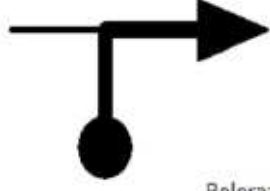




+0.4 WP TOT 3.8

 <p>Jablonové</p>	 <p>Pernek</p>	 <p>Pernek</p>	 <p>Pernek</p>	 <p>Malé Karpaty Little Carpathians Petites Carpates</p>	 <p>DURANT 8 KM</p>
<p>+ 0.0 WP TOT 3.8</p>	<p>+ 4.0 WP TOT 7.8</p>	<p>+ 0.3 WP TOT 8.1</p>	<p>+ 1.6 WP TOT 9.7</p>	<p>+ 0.5 WP TOT 10.2</p>	<p>+ 0.6 WP TOT 10.8</p>
		 <p>M.R.A. Pezinok</p>	 <p>Pezinok</p>	 <p>Pezinok</p>	 <p>Pezinok</p>
<p>+ 3.8 WP TOT 14.6</p>	<p>+ 0.7 WP TOT 15.3</p>	<p>+ 4.8 WP TOT 20.1</p>	<p>+ 4.5 WP TOT 24.6</p>	<p>+ 1.8 WP TOT 26.4</p>	<p>+ 0.1 WP TOT 26.5</p>
 <p>Pezinok</p>	 <p>Vinosady</p>	 <p>Vinosady</p>	 <p>Modra</p>	 <p>Modra</p>	 <p>Modra</p>
<p>+ 0.4 WP TOT 26.9</p>	<p>+ 1.2 WP TOT 28.1</p>	<p>+ 0.9 WP TOT 29.0</p>	<p>+ 1.3 WP TOT 30.3</p>	<p>+ 0.8 WP TOT 31.1</p>	<p>+ 0.6 WP TOT 31.7</p>


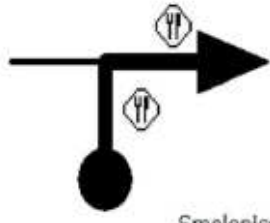

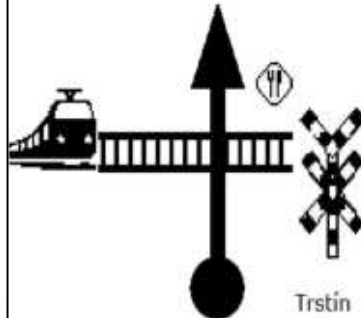


<p>Modra</p>	<p>Modra</p>	<p>Dubová</p>	<p>Dubová</p>	<p>Dubová</p>	<p>Dubová</p>
+1.4 WP TOT 33.1	+0.2 WP TOT 33.3	+1.7 WP TOT 35.0	+0.7 WP TOT 35.7	+0.4 WP TOT 36.1	+2.2 WP TOT 38.3
<p>Píla</p>	<p>Cervený Kamen</p>	<p>Castá</p>	<p>Castá</p>	<p>Castá</p>	<p>Dol'any</p>
+2.6 WP TOT 40.9	+0.7 WP TOT 41.6	+1.7 WP TOT 43.3	+0.9 WP TOT 44.2	+0.3 WP TOT 44.5	+1.8 WP TOT 46.3
<p>Dol'any</p>	<p>REGION DE TRNAVA REGION DE BRATISLAVA</p>	<p>Košolná</p>	<p>Košolná</p>	<p>Dolné Orešany</p>	<p>Dolné Orešany</p>
+0.4 WP TOT 46.7	+1.6 WP TOT 48.3	+1.9 WP TOT 50.2	+3.0 WP TOT 53.2	+2.9 WP TOT 56.1	+0.2 WP TOT 56.3

					
Dolné Orešany	Dolné Orešany	Dolné Orešany	Dolné Orešany	Dolné Orešany	Dolné Orešany


+0.5	WP	TOT 56.8	+0.2	WP	TOT 57.0	+0.4	WP	TOT 57.4	+0.2	WP	TOT 57.6	+0.4	WP	TOT 58.0	+1.3	WP	TOT 59.3
------	----	----------	------	----	----------	------	----	----------	------	----	----------	------	----	----------	------	----	----------

					
Boleráz	Boleráz	Boleráz	Boleráz	Boleráz	Boleráz

+0.8	WP	TOT 60.1	+1.7	WP	TOT 61.8	+0.3	WP	TOT 62.1	+0.3	WP	TOT 62.4	+1.3	WP	TOT 63.7	+2.2	WP	TOT 65.9
------	----	----------	------	----	----------	------	----	----------	------	----	----------	------	----	----------	------	----	----------

					
	Smolenice	Smolenice	Trstín	Trstín	Trstín

+0.5	WP	TOT 66.4	+3.0	WP	TOT 69.4	+0.6	WP	TOT 70.0	+2.0	WP	TOT 72.0	+0.4	WP	TOT 72.4	+0.4	WP	TOT 72.8
------	----	----------	------	----	----------	------	----	----------	------	----	----------	------	----	----------	------	----	----------

 <p>Trstin</p>	 <p>Trstin</p>	 <p>Malé Karpaty Little Carpathians</p>	  <p>DURANT 800 M</p>	 <p>Jablonica</p>	 <p>Jablonica</p>
---	---	---	---	--	--

+ 0.6

WP

TOT
73.4

+ 0.3

WP

TOT
73.7

+ 1.4

WP

TOT
75.1

+ 2.4

WP

TOT
77.5

+ 5.3

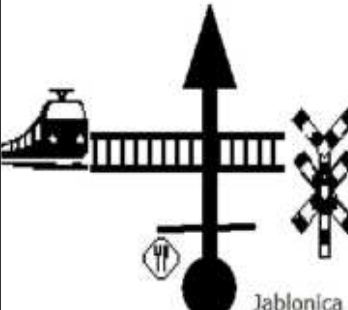
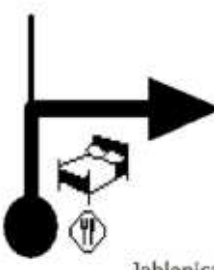




WP

TOT
82.8

+ 1.1

WP

TOT
83.9

 <p>Jablonica</p>	 <p>Jablonica</p>	 <p>Osuské</p>	 <p>Hradiste pod Vrátnom</p>	 <p>Hradiste pod Vrátnom</p>	 <p>Hradiste pod Vrátnom</p>
---	--	--	---	---	---

+ 0.4

WP

TOT
84.3

+ 0.2

WP

TOT
84.5

+ 2.2

WP

TOT
86.7

+ 3.2

WP

TOT
89.9

+ 0.1




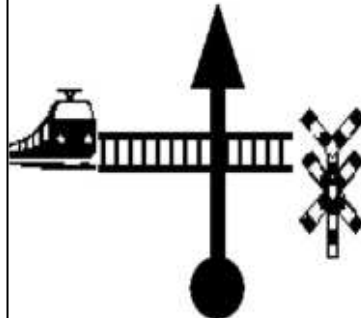


WP

TOT
90.0

+ 0.3

WP

TOT
90.3

 <p>Michalickov Vodny Mlyn</p>	 <p>REGION DE TRECIN REGION DE TRVANA</p>			 <p>Brezová pod Bradlom</p>	 <p>Brezová pod Bradlom</p>
--	--	---	---	--	--

+ 0.6

WP

TOT
90.9

+ 2.3

WP

TOT
93.2

+ 0.6

WP

TOT
93.8

+ 1.1

WP

TOT
94.9

+ 0.8





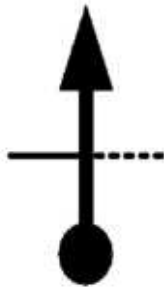

WP

TOT
95.7

+ 1.1

WP

TOT
96.8

					
Brezová pod Bradlom	Brezová pod Bradlom				

+0.7

WP

TOT
97.5

+0.7

WP

TOT
98.2

+0.3

WP

TOT
98.5

+1.6

WP

TOT
100.1

+2.0




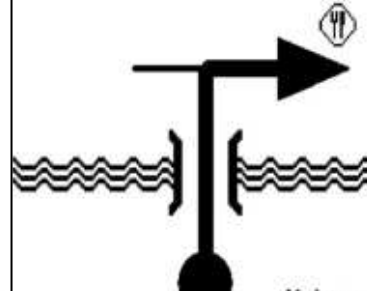

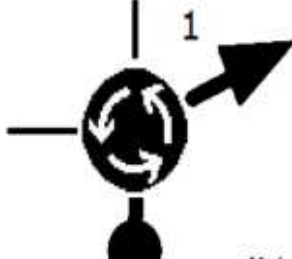
WP

TOT
102.1

+2.3

WP

TOT
104.4

					
Myjava	Myjava	Myjava	Myjava	Myjava	Myjava

+1.4

WP

TOT
105.8

+1.0

WP

TOT
106.8

+0.1

WP

TOT
106.9

+0.2

WP

TOT
107.1

+0.7





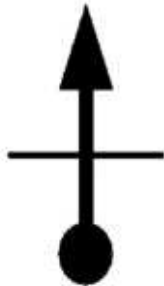

WP

TOT
107.8

+0.3

WP

TOT
108.1

					
Myjava	Myjava	Myjava		Poriadie	Poriadie

+0.1

WP

TOT
108.2

+0.5

WP

TOT
108.7

+1.7

WP

TOT
110.4

+0.6

WP

TOT
111.0

+1.1

WP




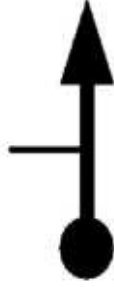


TOT
112.1

+0.1







WP

TOT
112.2





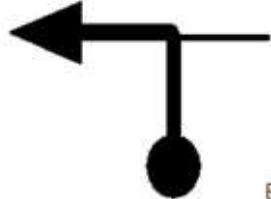

<p>Poriadie</p>	<p>Poriadie</p>				
+ 0.5 WP TOT 112.7	+ 0.1 WP TOT 112.8	+ 1.0 WP TOT 113.8	+ 0.9 WP TOT 114.7	+ 0.2 WP TOT 114.9	+ 0.7 WP TOT 115.6
		<p>Stară Tură</p>	<p>Stară Tură</p>	<p>Stară Tură</p>	<p>Stară Tură</p>
+ 0.1 WP TOT 115.7	+ 0.5 WP TOT 116.2	+ 0.6 WP TOT 116.8	+ 1.3 WP TOT 118.1	+ 0.9 WP TOT 119.0	+ 0.0 WP TOT 119.0
<p>Stară Tură</p>	<p>Stară Tură</p>	<p>Stară Tură</p>	<p>Stară Tură</p>		
+ 0.2 WP TOT 119.2	+ 0.2 WP TOT 119.4	+ 0.3 WP TOT 119.7	+ 0.3 WP TOT 120.0	+ 1.8 WP TOT 121.8	+ 1.0 WP TOT 122.8

					
				Cetuna	Cetuna





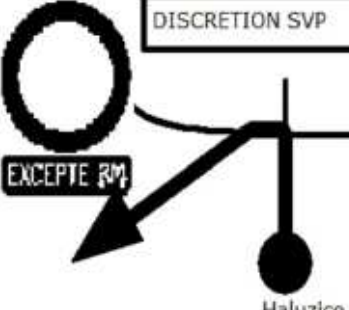


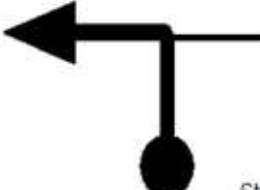





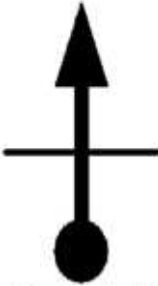



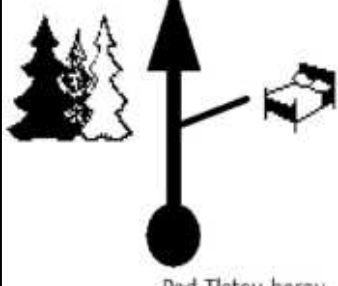
+ 0.4	WP	TOT 123.2	+ 0.5	WP	TOT 123.7	+ 0.6	WP	TOT 124.3	+ 0.3	WP	TOT 124.6	+ 2.2	WP	TOT 126.8	+ 0.2	WP	TOT 127.0
-------	----	-----------	-------	----	-----------	-------	----	-----------	-------	----	-----------	-------	----	-----------	-------	----	-----------

					
	Hrubá Strana	Brestové	Leteskovie		Moravské Lieskové

+ 1.4	WP	TOT 128.4	+ 0.7	WP	TOT 129.1	+ 1.7	WP	TOT 130.8	+ 1.8	WP	TOT 132.6	+ 1.1	WP	TOT 133.7	+ 0.2	WP	TOT 133.9
-------	----	-----------	-------	----	-----------	-------	----	-----------	-------	----	-----------	-------	----	-----------	-------	----	-----------

					
Moravské Lieskové	Dolné Srnie	Dolné Srnie	Bošáca	Bošáca	Bošáca

+ 0.3	WP	TOT 134.2	+ 1.9	WP	TOT 136.1	+ 0.1	WP	TOT 136.2	+ 2.1	WP	TOT 138.3	+ 0.9	WP	TOT 139.2	+ 0.1	WP	TOT 139.3
-------	----	-----------	-------	----	-----------	-------	----	-----------	-------	----	-----------	-------	----	-----------	-------	----	-----------

 <p>Bošáca</p>	 <p>Bošáca</p>	 <p>Bošáca</p>	 <p>Haluzice</p>	 <p>Haluzice</p>	 <p>Haluzice</p>
<p>+ 0.2 WP TOT 139.5</p>	<p>+ 0.1 WP TOT 139.6</p>	<p>+ 0.5 WP TOT 140.1</p>	<p>+ 1.2 WP TOT 141.3</p>	<p>+ 0.2 WP TOT 141.5</p>	<p>+ 0.3 WP TOT 141.8</p>
	 <p>Stvrtok</p>	 <p>Stvrtok</p>	 <p>Ivanovce</p>	 <p>Ivanovce</p>	 <p>Zemianske Lieskové</p>
<p>+ 0.2 WP TOT 142.0</p>	<p>+ 0.8 WP TOT 142.8</p>	<p>+ 0.2 WP TOT 143.0</p>	<p>+ 1.6 WP TOT 144.6</p>	<p>+ 0.7 WP TOT 145.3</p>	<p>+ 0.9 WP TOT 146.2</p>
 <p>Zemianske Lieskové</p>	 <p>Zemianske Lieskové</p>		 <p>Chocholná-Velcice</p>		 <p>Pod Tlstou horou</p>
<p>+ 0.3 WP TOT 146.5</p>	<p>+ 1.9 WP TOT 148.4</p>	<p>+ 0.3 WP TOT 148.7</p>	<p>+ 2.0 WP TOT 150.7</p>	<p>+ 0.5 WP TOT 151.2</p>	<p>+ 3.7 WP TOT 154.9</p>

<p>Pod Tlstou horou</p>	<p>Pod Tlstou horou</p>			<p>Kykula</p>	
-------------------------	-------------------------	--	--	---------------	--



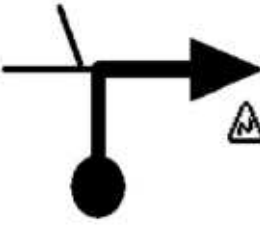



+1.1	WP	TOT 156.0	+0.4	WP	TOT 156.4	+2.3	WP	TOT 158.7	+1.0	WP	TOT 159.7	+1.5	WP	TOT 161.2	+0.5	WP	TOT 161.7
------	----	-----------	------	----	-----------	------	----	-----------	------	----	-----------	------	----	-----------	------	----	-----------

			<p>Vyškovec</p>	<p>Vyškovec</p>	<p>Starý Hrozenkov</p>
--	--	--	-----------------	-----------------	------------------------



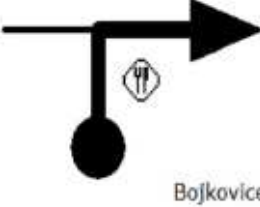


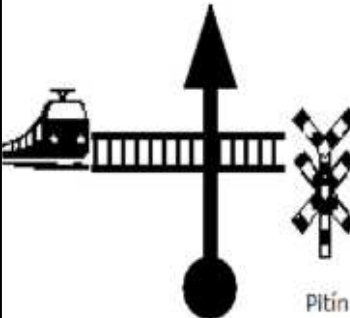
+1.3	WP	TOT 163.0	+0.7	WP	TOT 163.7	+0.3	WP	TOT 164.0	+0.4	WP	TOT 164.4	+0.5	WP	TOT 164.9	+2.8	WP	TOT 167.7
------	----	-----------	------	----	-----------	------	----	-----------	------	----	-----------	------	----	-----------	------	----	-----------

<p>Starý Hrozenkov</p>	<p>Starý Hrozenkov</p>	<p>Starý Hrozenkov</p>	<p>Une petite pensée pour la nounou du fondateur RM, elle et son mari étaient tchécoslovaques.</p> <p>Un charmant couple qui s'est enfuit dans les années 50.</p>	<p>Ceci dit, bonne route !</p> <p>Excusez-moi de vous avoir dérangé, LOL</p>	
------------------------	------------------------	------------------------	---	--	--







+0.1	WP	TOT 167.8	+0.2	WP	TOT 168.0	+0.1	WP	TOT 168.1	+0.6	WP	TOT 168.7	+0.6	WP	TOT 169.3	+0.5	WP	TOT 169.8
------	----	-----------	------	----	-----------	------	----	-----------	------	----	-----------	------	----	-----------	------	----	-----------

 <p>Zitková</p>			 <p>Bzová</p>	 <p>Bzová</p>	 <p>Krhov</p>
---	---	--	--	--	--

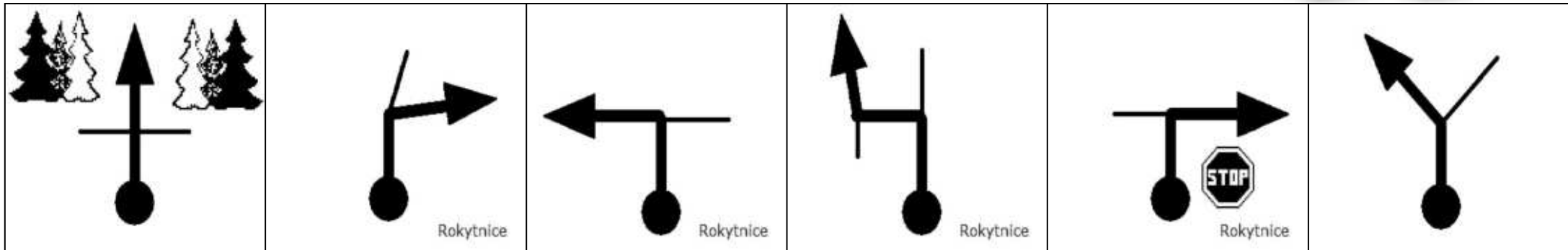
+1.0	WP	TOT 170.8	+1.3	WP	TOT 172.1	+2.2	WP	TOT 174.3	+0.9	WP	TOT 175.2	+0.9	WP	TOT 176.1	+2.3	WP	TOT 178.4
------	----	-----------	------	----	-----------	------	----	-----------	------	----	-----------	------	----	-----------	------	----	-----------

 <p>Bojkovice</p>	 <p>Bojkovice</p>	 <p>Bojkovice</p>	 <p>Bojkovice</p>	 <p>Bojkovice</p>	 <p>Pitín</p>
---	--	---	--	--	--

+2.5	WP	TOT 180.9	+0.2	WP	TOT 181.1	+0.3	WP	TOT 181.4	+0.1	WP	TOT 181.5	+0.3	WP	TOT 181.8	+1.8	WP	TOT 183.6
------	----	-----------	------	----	-----------	------	----	-----------	------	----	-----------	------	----	-----------	------	----	-----------

 <p>Pitín</p>	 <p>Pitín</p>	 <p>Hostetín</p>	 <p>Hostetín</p>	 <p>Hostetín</p>	 <p>Hostetín</p>
--	--	---	---	---	---

+0.8	WP	TOT 184.4	+0.4	WP	TOT 184.8	+2.1	WP	TOT 186.9	+0.1	WP	TOT 187.0	+0.4	WP	TOT 187.4	+0.3	WP	TOT 187.7
------	----	-----------	------	----	-----------	------	----	-----------	------	----	-----------	------	----	-----------	------	----	-----------



+ 0.8

WP

TOT
188.5

+ 1.8

WP

TOT
190.3

+ 0.1

WP

TOT
190.4

+ 0.3

WP

TOT
190.7

+ 0.5

WP

TOT
191.2

+ 0.9

WP

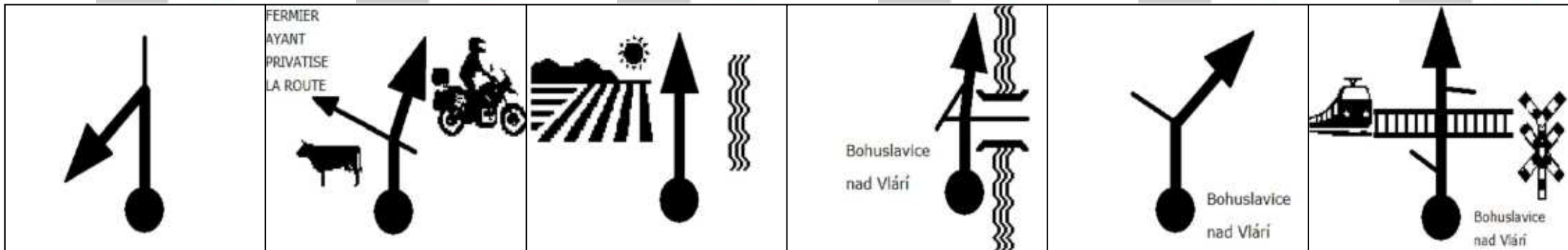
TOT
192.1

Rokytnice

Rokytnice

Rokytnice

Rokytnice



+ 1.3

WP

TOT
193.4

+ 1.9

WP

TOT
195.3

+ 0.3

WP

TOT
195.6

+ 0.3

WP

TOT
195.9

+ 0.5

WP

TOT
196.4

+ 0.0

WP

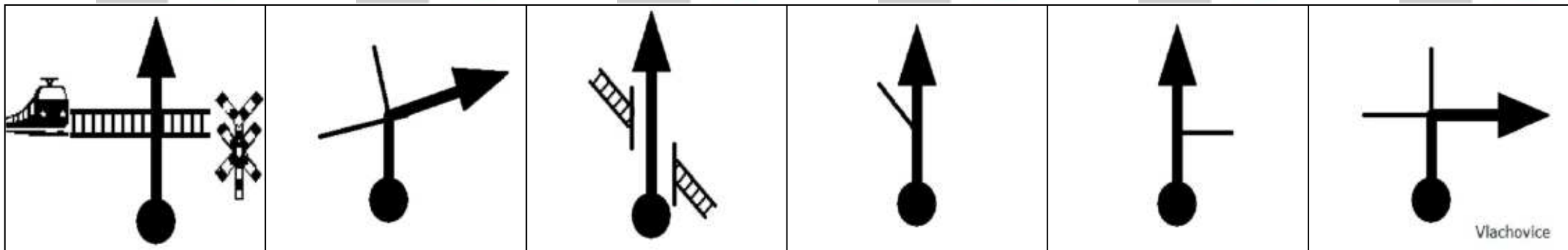
TOT
196.4

FERMIER
AYANT
PRIVATISE
LA ROUTE

Bohuslavice
nad Vlári

Bohuslavice
nad Vlári

Bohuslavice
nad Vlári



+ 0.9

WP

TOT
197.3

+ 0.2

WP

TOT
197.5

+ 0.1

WP

TOT
197.6

+ 0.9

WP

TOT
198.5

+ 0.9

WP

TOT
199.4

+ 1.3

WP

TOT
200.7

Vlachovice

		Valašské Klobouky	Valašské Klobouky	Valašské Klobouky	Valašské Klobouky

+2.3	WP	TOT 203.0	+1.3	WP	TOT 204.3	+1.8	WP	TOT 206.1	+0.1	WP	TOT 206.2	+0.3	WP	TOT 206.5	+0.3	WP	TOT 206.8
------	----	-----------	------	----	-----------	------	----	-----------	------	----	-----------	------	----	-----------	------	----	-----------

			Lacnov	Lacnov	

+0.9	WP	TOT 207.7	+0.2	WP	TOT 207.9	+0.2	WP	TOT 208.1	+3.6	WP	TOT 211.7	+0.2	WP	TOT 211.9	+1.8	WP	TOT 213.7
------	----	-----------	------	----	-----------	------	----	-----------	------	----	-----------	------	----	-----------	------	----	-----------

Horní Lidec	Horní Lidec	Horní Lidec	Horní Lidec	Horní Lidec	

+0.7	WP	TOT 214.4	+0.7	WP	TOT 215.1	+0.5	WP	TOT 215.6	+0.3	WP	TOT 215.9	+0.6	WP	TOT 216.5	+2.2	WP	TOT 218.7
------	----	-----------	------	----	-----------	------	----	-----------	------	----	-----------	------	----	-----------	------	----	-----------

	ancienne douane	SLOVAQUIE REPUBLICQUE TCHEQUE	Lysá pod Makytou	Lysá pod Makytou	Lúky




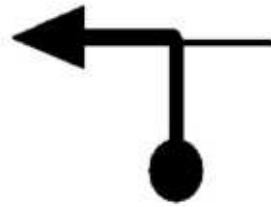


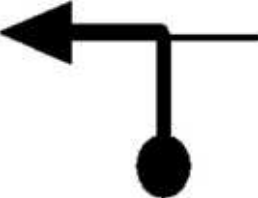




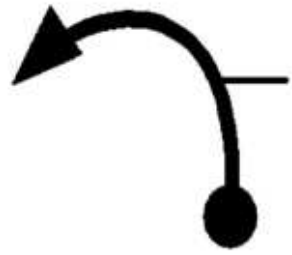






+0.7	WP	TOT 219.4	+1.2	WP	TOT 220.6	+0.8	WP	TOT 221.4	+3.5	WP	TOT 224.9	+1.8	WP	TOT 226.7	+1.5	WP	TOT 228.2
------	----	-----------	------	----	-----------	------	----	-----------	------	----	-----------	------	----	-----------	------	----	-----------


































Lúky	Lúky	Lažy pod Makytou	Lažy pod Makytou	DURANT 7.5 KM	REPUBLICQUE TCHEQUE SLOVAQUIE

+0.3	WP	TOT 228.5	+0.2	WP	TOT 228.7	+6.4	WP	TOT 235.1	+4.2	WP	TOT 239.3	+0.6	WP	TOT 239.9	+4.2	WP	TOT 244.1
------	----	-----------	------	----	-----------	------	----	-----------	------	----	-----------	------	----	-----------	------	----	-----------

SKI CENTRUM KOHUTKA		Nový Hrozenkov	Nový Hrozenkov	Vsetínska Becva	Na Stanoch

+0.0	WP	TOT 244.1	+2.8	WP	TOT 246.9	+2.6	WP	TOT 249.5	+1.7	WP	TOT 251.2	+0.1	WP	TOT 251.3	+1.9	WP	TOT 253.2
------	----	-----------	------	----	-----------	------	----	-----------	------	----	-----------	------	----	-----------	------	----	-----------

 <p>DERNIERE POMPE POLONAISE ! DANS 165 KM (DEMAIN)</p> <p>Karolinka</p>	 <p>Karolinka</p>	 <p>Velké Karlovice</p>	 <p>Velké Karlovice</p>	 <p>Velké Karlovice</p>	 <p>Velké Karlovice</p>
<p>+ 0.8 WP TOT 254.0</p>	<p>+ 0.5 WP TOT 254.5</p>	<p>+ 2.8 WP TOT 257.3</p>	<p>+ 0.1 WP TOT 257.4</p>	<p>+ 3.1 WP TOT 260.5</p>	<p>+ 0.8 WP TOT 261.3</p>
	 <p>Velké Karlovice</p>				
<p>+ 0.2 WP TOT 261.5</p>	<p>+ 0.0 WP TOT 261.5</p>	<p>+ 0.4 WP TOT 261.9</p>	<p>+ 1.7 WP TOT 263.6</p>	<p>+ 0.9 WP TOT 264.5</p>	<p>+ 2.2 WP TOT 266.7</p>
		 <p>Hutisko-Solanec</p>	 <p>Hutisko-Solanec</p>	 <p>Hutisko-Solanec</p>	 <p>AREAL ZAVADILKA</p>
<p>+ 0.8 WP TOT 267.5</p>	<p>+ 2.3 WP TOT 269.8</p>	<p>+ 0.7 WP TOT 270.5</p>	<p>+ 1.6 WP TOT 272.1</p>	<p>+ 0.4 WP TOT 272.5</p>	<p>+ 2.3 WP TOT 274.8</p>

 <p>DERNIERE POMPE POLONAISE I DANS 150 KM (DEMAIN)</p> <p>Horní Becva</p>	  <p>Horní Becva</p>	  <p>Horní Becva</p>	  <p>Horní Becva</p>	  <p>Horní Becva</p>	<p>RACCOURCI</p>   <p>Horní Becva</p>
<p>+0.9 WP TOT 275.7</p>	<p>+1.2 WP TOT 276.9</p>	<p>+0.3 WP TOT 277.2</p>	<p>+0.6 WP TOT 277.8</p>	<p>+1.2 WP TOT 279.0</p>	<p>+0.3 WP TOT 279.3</p>
  <p>Horní Becva</p>	 <p>Horní Becva</p>	 <p>Horní Becva</p>	  <p>Horní Becva</p>	  <p>Horní Becva</p>	 <p>Horní Becva</p>
<p>+0.1 WP TOT 279.4</p>	<p>+0.6 WP TOT 280.0</p>	<p>+0.6 WP TOT 280.6</p>	<p>+0.3 WP TOT 280.9</p>	<p>+0.5 WP TOT 281.4</p>	<p>+2.4 WP TOT 283.8</p>
 <p>REGION DE MORAVIE -SILESIE</p> <p>REGION DE ZLIN</p>	 	  	  	 <p>Staré Hamry</p>	   <p>Staré Hamry</p>
<p>+0.2 WP TOT 284.0</p>	<p>+0.5 WP TOT 284.5</p>	<p>+1.2 WP TOT 285.7</p>	<p>+1.7 WP TOT 287.4</p>	<p>+3.3 WP TOT 290.7</p>	<p>+0.9 WP TOT 291.6</p>

Staré Hamry	Staré Hamry	Staré Hamry	Staré Hamry	Ostravice	Ostravice

+1.5	WP	TOT 293.1	+1.4	WP	TOT 294.5	+2.0	WP	TOT 296.5	+0.7	WP	TOT 297.2	+5.0	WP	TOT 302.2	+1.7	WP	TOT 303.9
------	----	-----------	------	----	-----------	------	----	-----------	------	----	-----------	------	----	-----------	------	----	-----------

Ostravice	Ostravice	Ostravice	Ostravice	Ostravice	Ostravice	Ostravice	Ostravice	Ostravice	Ostravice	Ostravice	Ostravice	Ostravice	Ostravice	Ostravice	Ostravice	Ostravice	Ostravice

+1.2	WP	TOT 305.1	+0.5	WP	TOT 305.6	+1.8	WP	TOT 307.4	+0.1	WP	TOT 307.5	+0.1	WP	TOT 307.6	+0.7	WP	TOT 308.3
------	----	-----------	------	----	-----------	------	----	-----------	------	----	-----------	------	----	-----------	------	----	-----------

Frýdlant nad Ostravíci	Frýdlant nad Ostravíci	Frýdlant nad Ostravíci	Frýdlant nad Ostravíci	Frýdlant nad Ostravíci	Frýdlant nad Ostravíci	Frýdlant nad Ostravíci	Frýdlant nad Ostravíci	Frýdlant nad Ostravíci	Frýdlant nad Ostravíci	Frýdlant nad Ostravíci	Frýdlant nad Ostravíci	Frýdlant nad Ostravíci	Frýdlant nad Ostravíci	Frýdlant nad Ostravíci	Frýdlant nad Ostravíci	Frýdlant nad Ostravíci	Malenovice

+2.6	WP	TOT 310.9	+0.5	WP	TOT 311.4	+0.1	WP	TOT 311.5	+0.0	WP	TOT 311.5	+0.5	WP	TOT 312.0	+1.2	WP	TOT 313.2
------	----	-----------	------	----	-----------	------	----	-----------	------	----	-----------	------	----	-----------	------	----	-----------

--	--	--	--	--	--








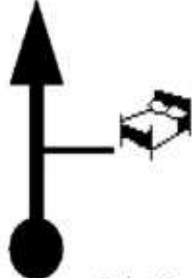



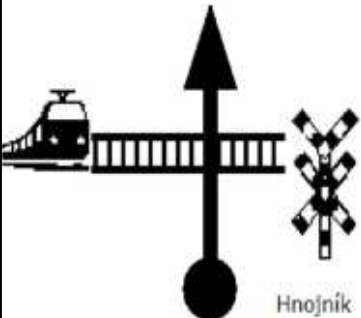

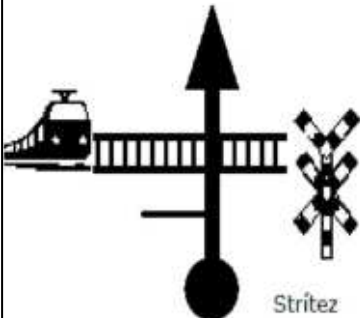




+0.1	WP	TOT 313.3	+0.0	WP	TOT 313.3	+0.8	WP	TOT 314.1	+0.1	WP	TOT 314.2	+0.4	WP	TOT 314.6	+0.5	WP	TOT 315.1
------	----	-----------	------	----	-----------	------	----	-----------	------	----	-----------	------	----	-----------	------	----	-----------

--	--	--	--	--	--









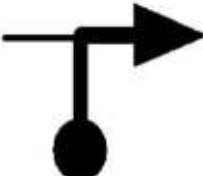







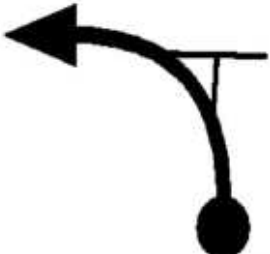

+0.1	WP	TOT 315.2	+0.9	WP	TOT 316.1	+0.5	WP	TOT 316.6	+0.0	WP	TOT 316.6	+0.5	WP	TOT 317.1	+1.2	WP	TOT 318.3
------	----	-----------	------	----	-----------	------	----	-----------	------	----	-----------	------	----	-----------	------	----	-----------







--	--	--	--	--	--

+0.8	WP	TOT 319.1	+4.0	WP	TOT 323.1	+1.1	WP	TOT 324.2	+0.2	WP	TOT 324.4	+0.2	WP	TOT 324.6	+0.3	WP	TOT 324.9
------	----	-----------	------	----	-----------	------	----	-----------	------	----	-----------	------	----	-----------	------	----	-----------






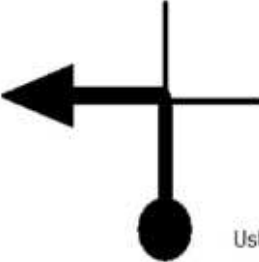
 <p>Vyšní Lhoty</p>	 <p>Vyšní Lhoty</p>	 <p>Vyšní Lhoty</p>	 <p>Vyšní Lhoty</p>	 <p>Vyšní Lhoty</p>	 <p>Vyšní Lhoty</p>
+ 0.8 WP TOT 325.7	+ 0.6 WP TOT 326.3	+ 0.1 WP TOT 326.4	+ 0.1 WP TOT 326.5	+ 1.3 WP TOT 327.8	+ 0.5 WP TOT 328.3
 <p>Dobratice</p>	 <p>Dobratice</p>	 <p>Dobratice</p>	 <p>Komorní Lhotka</p>	 <p>Komorní Lhotka</p>	 <p>Hnojník</p>
+ 0.2 WP TOT 328.5	+ 0.7 WP TOT 329.2	+ 1.0 WP TOT 330.2	+ 1.6 WP TOT 331.8	+ 0.4 WP TOT 332.2	+ 2.3 WP TOT 334.5
 <p>Hnojník</p>	 <p>Strítez</p>	 <p>Strítez</p>	 <p>Strítez</p>	 <p>Strítez</p>	 <p>Trinec</p>
+ 0.5 WP TOT 335.0	+ 2.1 WP TOT 337.1	+ 0.6 WP TOT 337.7	+ 1.8 WP TOT 339.5	+ 0.2 WP TOT 339.7	+ 0.8 WP TOT 340.5

<p>Trinec</p>	<p>Trinec</p>	<p>Trinec</p>	<p>Trinec</p>	<p>Trinec</p>	<p>Trinec</p>
+ 0.6 WP TOT 341.1	+ 0.7 WP TOT 341.8	+ 0.3 WP TOT 342.1	+ 0.5 WP TOT 342.6	+ 0.1 WP TOT 342.7	+ 0.1 WP TOT 342.8
<p>Trinec</p>	<p>Trinec</p>	<p>Trinec</p>	<p>Trinec</p>	<p>Trinec</p>	<p>Trinec</p>
+ 0.3 WP TOT 343.1	+ 1.3 WP TOT 344.4	+ 0.2 WP TOT 344.6	+ 0.2 WP TOT 344.8	+ 0.8 WP TOT 345.6	+ 0.2 WP TOT 345.8
<p>Trinec</p>	<p>Olza</p> <p>Trinec</p>	<p>PL</p> <p>Trinec</p>	<p>PL</p> <p>Trinec</p>	<p>PL</p> <p>Trinec</p>	<p>Trinec</p> <p>POLOGNE</p> <p>REPUBLIQUE TCHEQUE</p>
+ 0.1 WP TOT 345.9	+ 0.1 WP TOT 346.0	+ 0.1 WP TOT 346.1	+ 0.1 WP TOT 346.2	+ 0.2 WP TOT 346.4	+ 3.7 WP TOT 350.1


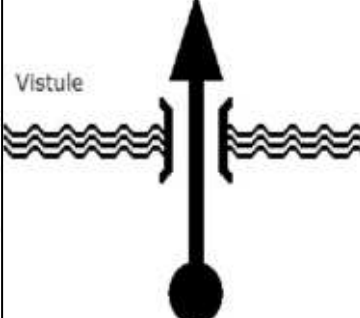



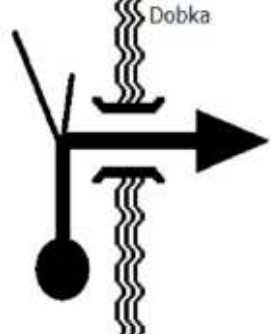
 <p>Leszna Górna</p>	 <p>Leszna Górna</p>		 <p>Leszna Górna</p>	 <p>Leszna Górna</p>	<p>Rezerwat Czantoria</p> 
<p>+0.1 WP TOT 350.2</p>	<p>+0.5 WP TOT 350.7</p>	<p>+0.8 WP TOT 351.5</p>	<p>+0.1 WP TOT 351.6</p>	<p>+1.1 WP TOT 352.7</p>	<p>+0.5 WP TOT 353.2</p>
 <p>DURANT 1500 M</p>			 <p>Leszna Górna</p>		 <p>Cisownica</p>
<p>+0.8 WP TOT 354.0</p>	<p>+1.0 WP TOT 355.0</p>	<p>+0.8 WP TOT 355.8</p>	<p>+0.2 WP TOT 356.0</p>	<p>+1.5 WP TOT 357.5</p>	<p>+1.5 WP TOT 359.0</p>
 <p>Cisownica</p>	 <p>Cisownica</p>			 <p>Cisownica</p>	
<p>+0.5 WP TOT 359.5</p>	<p>+0.1 WP TOT 359.6</p>	<p>+0.2 WP TOT 359.8</p>	<p>+0.0 WP TOT 359.8</p>	<p>+0.3 WP TOT 360.1</p>	<p>+0.5 WP TOT 360.6</p>

					
Cisownica	Ustron	Ustron	Ustron	Ustron	Ustron


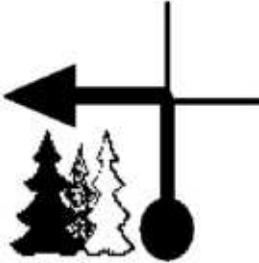


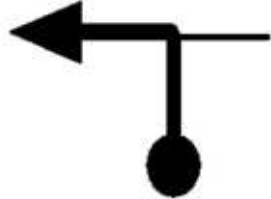

+0.7	WP	TOT 361.3	+0.8	WP	TOT 362.1	+0.0	WP	TOT 362.1	+0.3	WP	TOT 362.4	+0.4	WP	TOT 362.8	+0.5	WP	TOT 363.3
------	----	-----------	------	----	-----------	------	----	-----------	------	----	-----------	------	----	-----------	------	----	-----------

					
Ustron	Ustron	Ustron	Ustron	Ustron	Ustron

+0.4	WP	TOT 363.7	+0.2	WP	TOT 363.9	+0.1	WP	TOT 364.0	+0.6	WP	TOT 364.6	+2.1	WP	TOT 366.7	+0.8	WP	TOT 367.5
------	----	-----------	------	----	-----------	------	----	-----------	------	----	-----------	------	----	-----------	------	----	-----------

					
	Vistule		MAJA DOMKI	Park Krajobrazowy Beskidu Slaskiego	Dobka

+0.1	WP	TOT 367.6	+0.2	WP	TOT 367.8	+0.0	WP	TOT 367.8	+1.3	WP	TOT 369.1	+1.1	WP	TOT 370.2	+1.0	WP	TOT 371.2
------	----	-----------	------	----	-----------	------	----	-----------	------	----	-----------	------	----	-----------	------	----	-----------

					
Wisla	Wisla	Wisla	Wisla	Wisla	Wisla

+0.3

WP

TOT
371.5

+1.0

WP

TOT
372.5

+0.4

WP

TOT
372.9

+0.1

WP

TOT
373.0

+0.6







WP

TOT
373.6

+0.1

WP

TOT
373.7

		BIENTOT FINI !					
Wisla	Wisla			Wisla	Wisla	Wisla	Wisla

+0.5

WP

TOT
374.2

+0.9

WP

TOT
375.1

+0.6

WP

TOT
375.7

+0.3

WP

TOT
376.0

+0.2






WP

TOT
376.2

+0.3

WP

TOT
376.5

				BIENTOT FINI !			BIENTOT FINI !	
Wisla	Wisla	Wisla	Wisla			Wisla		

+0.2

WP

TOT
376.7

+0.4

WP

TOT
377.1

+0.2

WP

TOT
377.3

+0.2

WP

TOT
377.5

+0.6


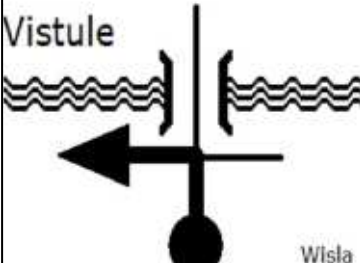
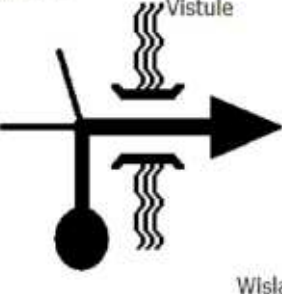




WP

TOT
378.1

+0.1

WP

TOT
378.2

<p>BIENTOT FINI !</p>  <p>Wisla</p>	<p>BIENTOT FINI !</p> <p>Vistule</p>  <p>Wisla</p>	<p>BIENTOT FINI !</p> <p>Vistule</p>  <p>Wisla</p>	<p>BIENTOT FINI !</p> <p>3</p>  <p>Wisla</p>	<p>FIN</p> 	<p>Fin Jour 04 /19</p>  <p>Hotel Wisla Premium</p>  <p>www.rando-moto.be</p>
<p>+0.2 WP TOT 378.4</p>	<p>+0.2 WP TOT 378.6</p>	<p>+0.7 WP TOT 379.3</p>	<p>+0.1 WP TOT 379.4</p>	<p>+1.7 WP TOT 381.1</p>	<p>+0.0 WP TOT 381.1</p>

<p>+ WP TOT</p>	<p>+ WP TOT</p>	<p>+ WP TOT</p>	<p>+ WP TOT</p>	<p>+ WP TOT</p>	<p>+ WP TOT</p>

<p>+ WP TOT</p>	<p>+ WP TOT</p>	<p>+ WP TOT</p>	<p>+ WP TOT</p>	<p>+ WP TOT</p>	<p>+ WP TOT</p>