

RANDO-MOTO.be
présente les
CARPATES

PRESS **→OK**

RM JOUR
02/19
12 JUN 2023

PRESS **→OK**

LA BAVIERE &
LE TYROL
428 KM
(D) LINDAU
-> (D) BISCHOPSWIESEN

PRESS **→OK**

DEPART **BON AMUSEMENT**

Weißensberg

Weißensberg

+ WP TOT

+ WP TOT

+ WP TOT

+0.0 WP TOT 0.0

+0.9 WP TOT 0.9

+0.2 WP TOT 1.1

Weißensberg

Weißensberg

Weißensberg

Weißensberg

Weißensberg

Weißensberg

+0.0 WP TOT 1.1

+0.2 WP TOT 1.3

+0.2 WP TOT 1.5

+0.5 WP TOT 2.0

+0.3 WP TOT 2.3

+0.4 WP TOT 2.7

Weissenberger
Weiher

A96
Weißensberg

Sigmarszell

Sigmarszell

Sigmarszell

Hergensweiler

+0.1 WP TOT 2.8

+0.6 WP TOT 3.4

+0.4 WP TOT 3.8

+0.3 WP TOT 4.1

+0.8 WP TOT 4.9

+2.8 WP TOT 7.7

--	--	--	--	--	--





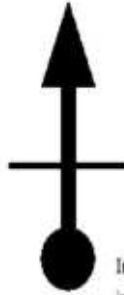
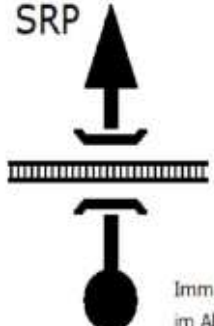
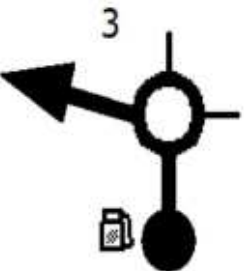
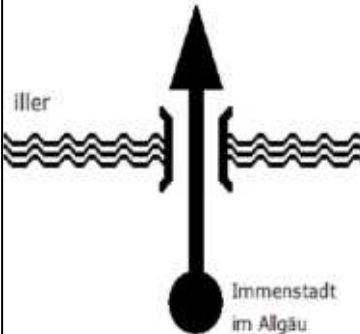
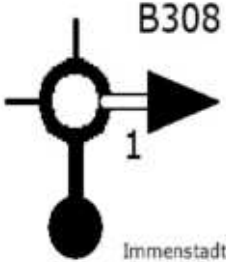

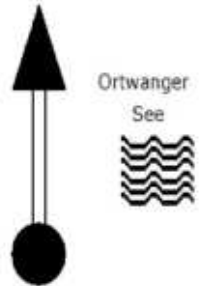
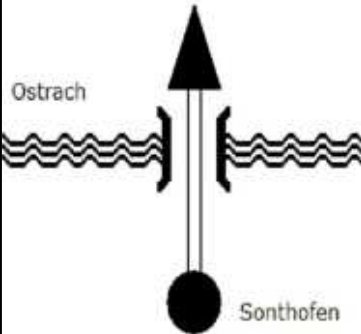

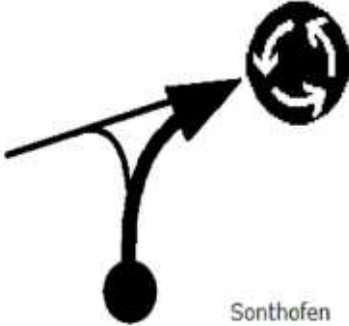

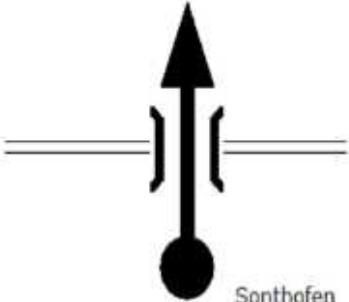

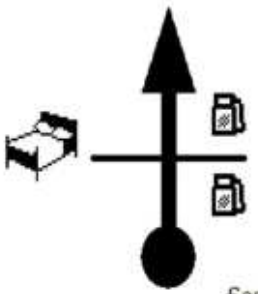
+2.0	WP	TOT 9.7	+5.4	WP	TOT 15.1	+1.1	WP	TOT 16.2	+3.9	WP	TOT 20.1	+0.2	WP	TOT 20.3	+2.6	WP	TOT 22.9
------	----	---------	------	----	----------	------	----	----------	------	----	----------	------	----	----------	------	----	----------

--	--	--	--	--	--

+2.6	WP	TOT 25.5	+7.0	WP	TOT 32.5	+1.8	WP	TOT 34.3	+1.2	WP	TOT 35.5	+2.1	WP	TOT 37.6	+0.4	WP	TOT 38.0
------	----	----------	------	----	----------	------	----	----------	------	----	----------	------	----	----------	------	----	----------

--	--	--	--	--	--

+1.3	WP	TOT 39.3	+0.6	WP	TOT 39.9	+2.9	WP	TOT 42.8	+1.7	WP	TOT 44.5	+2.3	WP	TOT 46.8	+2.2	WP	TOT 49.0
------	----	----------	------	----	----------	------	----	----------	------	----	----------	------	----	----------	------	----	----------

 <p>Immenstadt im Allgäu</p>	 <p>Immenstadt im Allgäu</p>	 <p>Immenstadt im Allgäu</p>	 <p>Immenstadt im Allgäu</p>	 <p>Immenstadt im Allgäu</p>	 <p>Immenstadt im Allgäu</p>
+2.1 WP TOT 51.1	+1.4 WP TOT 52.5	+0.1 WP TOT 52.6	+0.2 WP TOT 52.8	+0.6 WP TOT 53.4	+0.1 WP TOT 53.5
 <p>Immenstadt im Allgäu</p>	 <p>Immenstadt im Allgäu</p>	 <p>Immenstadt im Allgäu</p>		 <p>Ortwanger See</p>	 <p>Sonthofen</p>
+0.9 WP TOT 54.4	+0.2 WP TOT 54.6	+1.3 WP TOT 55.9	+0.1 WP TOT 56.0	+3.0 WP TOT 59.0	+0.5 WP TOT 59.5
 <p>Sonthofen</p>	 <p>Sonthofen</p>	 <p>Sonthofen</p>	 <p>Sonthofen</p>	 <p>Sonthofen</p>	 <p>Sonthofen</p>
+1.2 WP TOT 60.7	+0.0 WP TOT 60.7	+0.1 WP TOT 60.8	+0.1 WP TOT 60.9	+0.1 WP TOT 61.0	+0.9 WP TOT 61.9

Sonthofen	Sonthofen	Sonthofen	Sonthofen	Bad Hindelang	Bad Hindelang

+0.8	WP	TOT 62.7	+0.6	WP	TOT 63.3	+0.4	WP	TOT 63.7	+2.0	WP	TOT 65.7	+2.7	WP	TOT 68.4	+1.1	WP	TOT 69.5
------	----	----------	------	----	----------	------	----	----------	------	----	----------	------	----	----------	------	----	----------

Oberjoch pass	Bad Hindelang	Bad Hindelang	Bad Hindelang	Oberjoch Pass 1178 m	Schattwald

+0.7	WP	TOT 70.2	+6.0	WP	TOT 76.2	+1.2	WP	TOT 77.4	+0.4	WP	TOT 77.8	+1.6	WP	TOT 79.4	+1.6	WP	TOT 81.0
------	----	----------	------	----	----------	------	----	----------	------	----	----------	------	----	----------	------	----	----------

Schattwald	Schattwald	Schattwald	Tannheim	Tannheim	Tannheim	Grän

+0.4	WP	TOT 81.4	+0.2	WP	TOT 81.6	+1.7	WP	TOT 83.3	+2.2	WP	TOT 85.5	+1.5	WP	TOT 87.0	+2.2	WP	TOT 89.2
------	----	----------	------	----	----------	------	----	----------	------	----	----------	------	----	----------	------	----	----------

<p>Haldensee Grän</p>	<p>Nesselwängle</p>	<p>Nesselwängle</p>	<p>Gaicht Pass DURANT 2 KM</p>	<p>4 Weißenbach am Lech</p>	<p>Lech Weißenbach am Lech</p>
+1.3 WP TOT 90.5	+2.9 WP TOT 93.4	+1.9 WP TOT 95.3	+3.8 WP TOT 99.1	+2.8 WP TOT 101.9	+0.3 WP TOT 102.2
<p>Lech Weißenbach am Lech</p>	<p>Rieden</p>	<p>SRP Reutte</p>	<p>châteaux Reutte</p>	<p>1 Reutte</p>	<p>2 Reutte</p>
+0.0 WP TOT 102.2	+1.5 WP TOT 103.7	+6.7 WP TOT 110.4	+0.0 WP TOT 110.4	+0.6 WP TOT 111.0	+0.2 WP TOT 111.2
<p>2 Reutte</p>	<p>1 Reutte</p>	<p>Reutte</p>	<p>Reutte</p>	<p>Archbach Pflach</p>	<p>Pflach</p>
+0.1 WP TOT 111.3	+0.2 WP TOT 111.5	+0.3 WP TOT 111.8	+0.1 WP TOT 111.9	+1.6 WP TOT 113.5	+0.9 WP TOT 114.4

<p>Pflach</p>	<p>aller retour Pflach</p>			<p>Unterpinswang</p>	
---------------	------------------------------------	--	--	----------------------	--





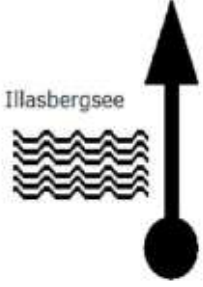

+0.2	WP	TOT 114.6	+0.5	WP	TOT 115.1	+0.3	WP	TOT 115.4	+3.0	WP	TOT 118.4	+1.5	WP	TOT 119.9	+0.8	WP	TOT 120.7
------	----	-----------	------	----	-----------	------	----	-----------	------	----	-----------	------	----	-----------	------	----	-----------

	<p>DEU OST</p>	<p>Schwangau</p>	<p>Schwangau</p>	<p>Alterschrofen</p>	<p>Schwangau</p>
--	--------------------	------------------	------------------	----------------------	------------------

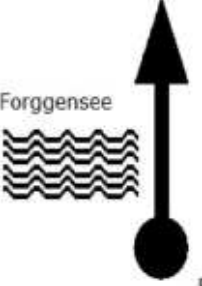





+1.6	WP	TOT 122.3	+1.0	WP	TOT 123.3	+2.1	WP	TOT 125.4	+0.4	WP	TOT 125.8	+0.6	WP	TOT 126.4	+1.8	WP	TOT 128.2
------	----	-----------	------	----	-----------	------	----	-----------	------	----	-----------	------	----	-----------	------	----	-----------

<p>Alpsee Château de Hohenschwangau</p>	<p>Schwangau</p>	<p>Château de Neuschwanstein</p>	<p>Schwangau</p>	<p>Bannwaldsee Schwangau</p>	<p>Buching</p>
---	------------------	----------------------------------	------------------	----------------------------------	----------------




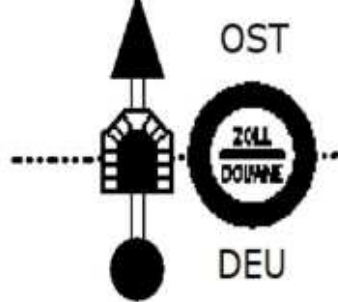


+0.4	WP	TOT 128.6	+0.8	WP	TOT 129.4	+0.7	WP	TOT 130.1	+2.2	WP	TOT 132.3	+2.8	WP	TOT 135.1	+3.3	WP	TOT 138.4
------	----	-----------	------	----	-----------	------	----	-----------	------	----	-----------	------	----	-----------	------	----	-----------

					
Bayerniederhofen	Bayerniederhofen	Berghof		Illasbergsee Halblech	

+1.1	WP	TOT 139.5	+0.1	WP	TOT 139.6	+0.3	WP	TOT 139.9	+2.3	WP	TOT 142.2	+1.8	WP	TOT 144.0	+1.3	WP	TOT 145.3
------	----	--------------	------	----	--------------	------	----	--------------	------	----	--------------	------	----	--------------	------	----	--------------

					
Forgensee Roßhaupten	Roßhaupten	Roßhaupten	Roßhaupten	Roßhaupten	Füssen

+1.1	WP	TOT 146.4	+0.2	WP	TOT 146.6	+1.9	WP	TOT 148.5	+0.1	WP	TOT 148.6	+1.1	WP	TOT 149.7	+7.6	WP	TOT 157.3
------	----	--------------	------	----	--------------	------	----	--------------	------	----	--------------	------	----	--------------	------	----	--------------

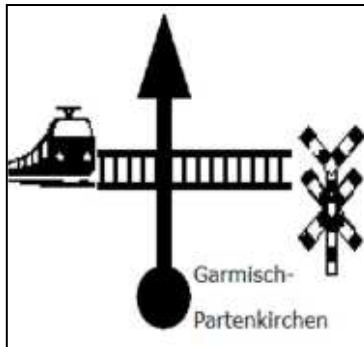
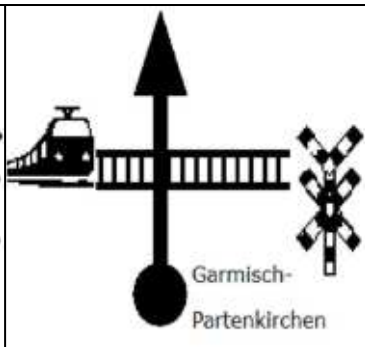
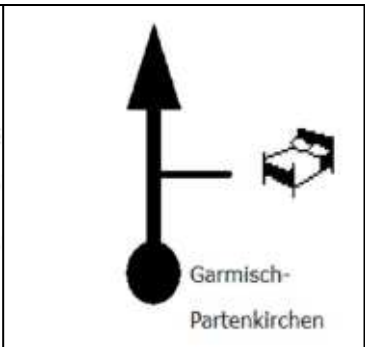
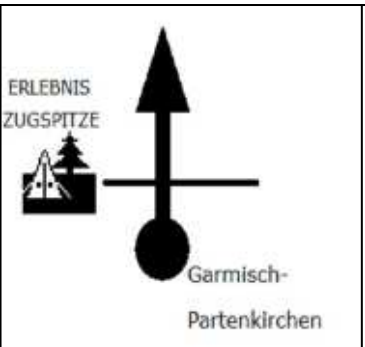
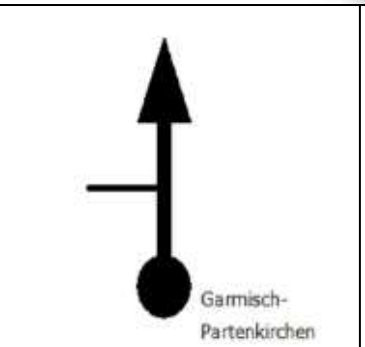
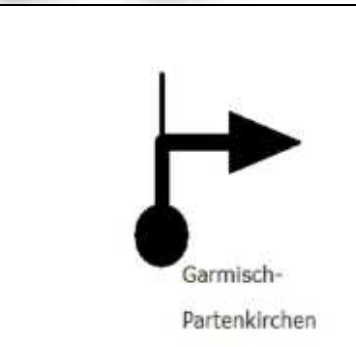
					
Füssen	Reutte Österreich Füssen	Füssen	OST ZOLL DÖLME DEU	Vils	Musau

+2.2	WP	TOT 159.5	+1.7	WP	TOT 161.2	+0.3	WP	TOT 161.5	+0.9	WP	TOT 162.4	+2.0	WP	TOT 164.4	+4.2	WP	TOT 168.6
------	----	--------------	------	----	--------------	------	----	--------------	------	----	--------------	------	----	--------------	------	----	--------------

+ 0.8	+ 6.7	+ 1.9	+ 2.4	+ 0.1	+ 2.6
WP	WP	WP	WP	WP	WP
TOT 169.4	TOT 176.1	TOT 178.0	TOT 180.4	TOT 180.5	TOT 183.1

+ 0.5	+ 0.9	+ 2.5	+ 2.2	+ 2.8	+ 0.4
WP	WP	WP	WP	WP	WP
TOT 183.6	TOT 184.5	TOT 187.0	TOT 189.2	TOT 192.0	TOT 192.4

+ 0.2	+ 2.2	+ 1.2	+ 0.6	+ 2.9	+ 4.7
WP	WP	WP	WP	WP	WP
TOT 192.6	TOT 194.8	TOT 196.0	TOT 196.6	TOT 199.5	TOT 204.2

 <p>Garmisch-Partenkirchen</p>	 <p>Garmisch-Partenkirchen</p>	 <p>Garmisch-Partenkirchen</p>	 <p>ERLEBNIS ZUGSPITZE Garmisch-Partenkirchen</p>	 <p>Garmisch-Partenkirchen</p>	 <p>Garmisch-Partenkirchen</p>
--	---	--	--	---	---

+4.4

WP

TOT
208.6

+4.7

WP

TOT
213.3

+0.5

WP

TOT
213.8

+0.8

WP

TOT
214.6

+0.8

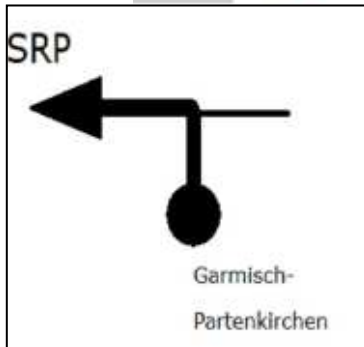
WP

TOT
215.4

+0.4

WP

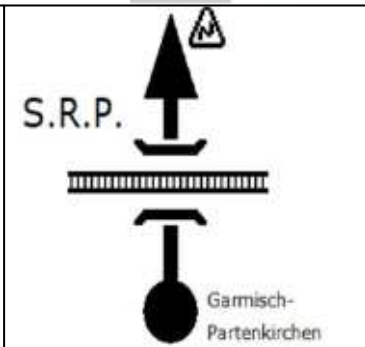
TOT
215.8

 <p>Garmisch-Partenkirchen</p>
--

+0.3

WP

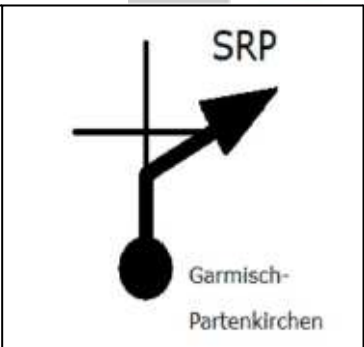
TOT
216.1

 <p>Garmisch-Partenkirchen</p>

+2.2

WP

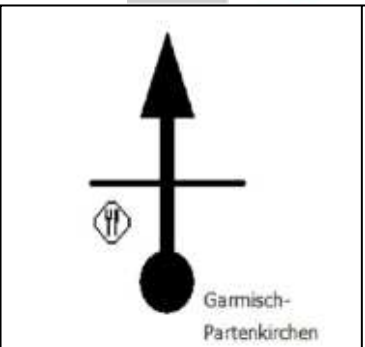
TOT
218.3

 <p>Garmisch-Partenkirchen</p>
--

+0.8

WP

TOT
219.1

 <p>Garmisch-Partenkirchen</p>

+6.0

WP

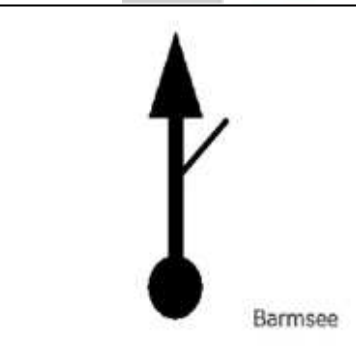
TOT
225.1

 <p>Klais</p>
--

+5.0

WP

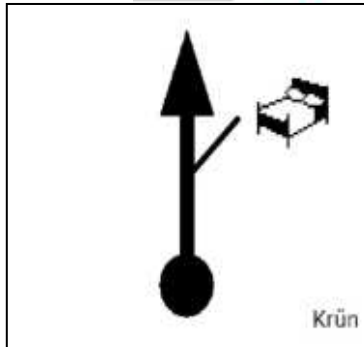
TOT
230.1

 <p>Barmsee</p>
--

+1.5

WP

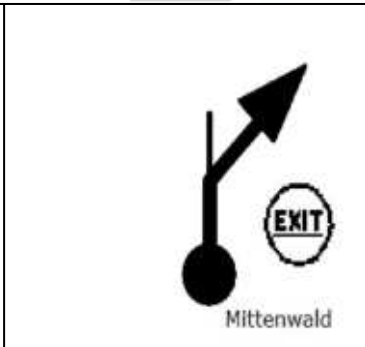
TOT
231.6

 <p>Krün</p>

+1.2

WP

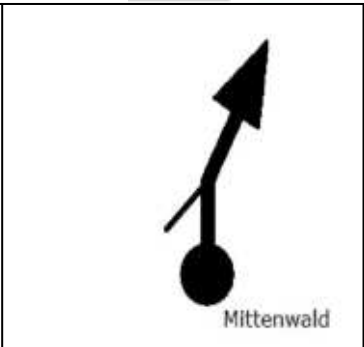
TOT
232.8

 <p>Mittenwald</p>
--

+1.0

WP

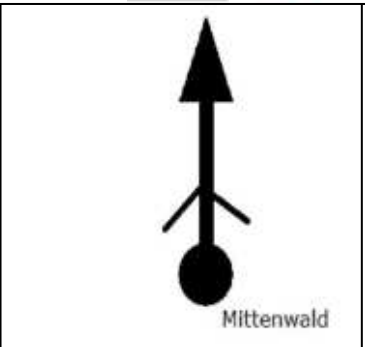
TOT
233.8

 <p>Mittenwald</p>

+0.1

WP

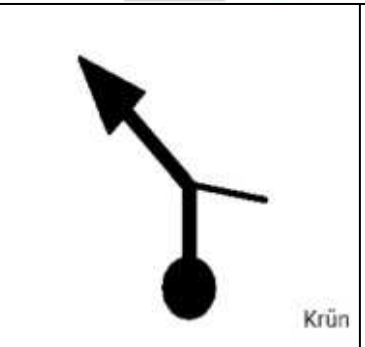
TOT
233.9

 <p>Mittenwald</p>
--

+0.4

WP

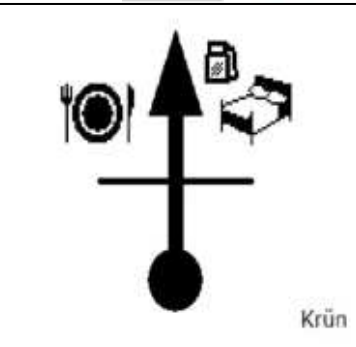
TOT
234.3

 <p>Krün</p>
--

+0.1

WP

TOT
234.4

 <p>Krün</p>
--

+0.9

WP

TOT
235.3

<p>Finzbach</p> <p>Wallgau</p>	<p>Wallgau</p>	<p>Mautstraße Wallgau-Vorderriß</p> <p>ROUTE PAYANTE</p> <p>Wallgau</p>	<p>ROUTE PAYANTE</p> <p>Mautstraße Wallgau-Vorderriß</p> <p>Wallgau</p>	<p>ROUTE PAYANTE</p> <p>Mautstraße Wallgau-Vorderriß</p> <p>Wallgau</p>	<p>PEAGE</p> <p>4.00€</p> <p>NE PAS PRENDRE LE SUPPLEMENT POUR Hinterriß</p> <p>Vorderriß</p>
--------------------------------	----------------	---	---	---	---

+1.1	WP	TOT 236.4	+1.2	WP	TOT 237.6	+0.2	WP	TOT 237.8	+0.1	WP	TOT 237.9	+0.2	WP	TOT 238.1	+0.6	WP	TOT 238.7
------	----	--------------	------	----	--------------	------	----	--------------	------	----	--------------	------	----	--------------	------	----	--------------

<p>Wallgau</p>	<p>Mautstraße Wallgau-Vorderriß</p> <p>ROUTE PAYANTE</p>	<p>Mautstraße Wallgau-Vorderriß</p> <p>Sausender Graben</p> <p>Jachenau</p>	<p>Mautstraße Wallgau-Vorderriß</p> <p>Jachenau</p>		<p>Mautstraße Wallgau-Vorderriß</p> <p>Isar</p> <p>Jachenau</p>
----------------	--	---	---	--	---

+0.7	WP	TOT 239.4	+0.6	WP	TOT 240.0	+2.2	WP	TOT 242.2	+2.6	WP	TOT 244.8	+0.8	WP	TOT 245.6	+1.1	WP	TOT 246.7
------	----	--------------	------	----	--------------	------	----	--------------	------	----	--------------	------	----	--------------	------	----	--------------

<p>Mautstraße Wallgau-Vorderriß</p> <p>Jachenau</p>	<p>FIN ROUTE PAYANTE</p> <p>Vorderriß</p>	<p>Hinterriß 3.50€</p> <p>Vorderriß</p>	<p>Isar</p> <p>Lenggries</p>	<p>Lenggries</p>	<p>COURT PASSAGE DE 360M DANS LE TYROL</p> <p>AUTRICHE</p> <p>ALLEMAGNE</p>
---	---	---	------------------------------	------------------	---

+2.6	WP	TOT 249.3	+1.1	WP	TOT 250.4	+0.1	WP	TOT 250.5	+8.7	WP	TOT 259.2	+1.6	WP	TOT 260.8	+5.5	WP	TOT 266.3
------	----	--------------	------	----	--------------	------	----	--------------	------	----	--------------	------	----	--------------	------	----	--------------

<p>ALLEMAGNE AUTRICHE</p>	<p>COURT PASSAGE DE 1300M DANS LE TYROL AUTRICHE ALLEMAGNE</p>	<p>Achenkirch</p>	<p>ALLEMAGNE AUTRICHE</p>	<p>AchenPass 941m</p>	<p>Kreuth</p>
-------------------------------	--	-------------------	-------------------------------	---------------------------	---------------

+0.4	WP	TOT 266.7	+1.2	WP	TOT 267.9	+0.1	WP	TOT 268.0	+1.3	WP	TOT 269.3	+1.4	WP	TOT 270.7	+1.6	WP	TOT 272.3
------	----	-----------	------	----	-----------	------	----	-----------	------	----	-----------	------	----	-----------	------	----	-----------

<p>Kreuth</p>	<p>Kreuth</p>	<p>Kreuth</p>	<p>Weißbach Kreuth</p>	<p>Rottach-Egern</p>	<p>Rottach Tegernsee</p>
---------------	---------------	---------------	----------------------------	----------------------	------------------------------

+8.6	WP	TOT 280.9	+1.1	WP	TOT 282.0	+4.4	WP	TOT 286.4	+0.8	WP	TOT 287.2	+0.6	WP	TOT 287.8	+0.9	WP	TOT 288.7
------	----	-----------	------	----	-----------	------	----	-----------	------	----	-----------	------	----	-----------	------	----	-----------

<p>Tegernsee</p>	<p>Tegernsee Grund am Tegernsee</p>	<p>Grund am Tegernsee</p>			
------------------	---	---------------------------	--	--	--

+0.8	WP	TOT 289.5	+4.4	WP	TOT 293.9	+0.6	WP	TOT 294.5	+0.8	WP	TOT 295.3	+0.2	WP	TOT 295.5	+0.2	WP	TOT 295.7
------	----	-----------	------	----	-----------	------	----	-----------	------	----	-----------	------	----	-----------	------	----	-----------

		Hausham	Hausham	Hausham	Hausham	Schliersee

+ 0.5	WP	TOT 296.2	+ 0.3	WP	TOT 296.5	+ 4.2	WP	TOT 300.7	+ 2.3	WP	TOT 303.0	+ 0.6	WP	TOT 303.6	+ 1.5	WP	TOT 305.1
-------	----	-----------	-------	----	-----------	-------	----	-----------	-------	----	-----------	-------	----	-----------	-------	----	-----------

Schliersee	Schliersee	Schliersee	Schliersee	Fischbachau	Bayrischzell

+ 2.0	WP	TOT 307.1	+ 2.4	WP	TOT 309.5	+ 1.2	WP	TOT 310.7	+ 0.5	WP	TOT 311.2	+ 2.3	WP	TOT 313.5	+ 3.4	WP	TOT 316.9
-------	----	-----------	-------	----	-----------	-------	----	-----------	-------	----	-----------	-------	----	-----------	-------	----	-----------

Bayrischzell	Osterhofen	Bayrischzell	Sudelfeld Pass	Bayrischzell	Oberaudorf

+ 0.2	WP	TOT 317.1	+ 1.0	WP	TOT 318.1	+ 3.2	WP	TOT 321.3	+ 1.3	WP	TOT 322.6	+ 2.9	WP	TOT 325.5	+ 0.9	WP	TOT 326.4
-------	----	-----------	-------	----	-----------	-------	----	-----------	-------	----	-----------	-------	----	-----------	-------	----	-----------

	 DURANT 3 KM				
Oberaudorf	Oberaudorf	Oberaudorf	Oberaudorf	Oberaudorf	Oberaudorf

+1.3	WP	TOT 327.7	+2.8	WP	TOT 330.5	+2.5	WP	TOT 333.0	+0.5	WP	TOT 333.5	+5.3	WP	TOT 338.8	+1.3	WP	TOT 340.1
------	----	--------------	------	----	--------------	------	----	--------------	------	----	--------------	------	----	--------------	------	----	--------------

Oberaudorf	Oberaudorf	Oberaudorf	Oberaudorf	Oberaudorf	Oberaudorf

+1.1	WP	TOT 341.2	+0.1	WP	TOT 341.3	+0.5	WP	TOT 341.8	+0.8	WP	TOT 342.6	+0.1	WP	TOT 342.7	+0.2	WP	TOT 342.9
------	----	--------------	------	----	--------------	------	----	--------------	------	----	--------------	------	----	--------------	------	----	--------------

Oberaudorf	Oberaudorf	Oberaudorf	Oberaudorf	Oberaudorf	Niederndorf

+0.2	WP	TOT 343.1	+0.1	WP	TOT 343.2	+0.8	WP	TOT 344.0	+0.2	WP	TOT 344.2	+0.4	WP	TOT 344.6	+0.2	WP	TOT 344.8
------	----	--------------	------	----	--------------	------	----	--------------	------	----	--------------	------	----	--------------	------	----	--------------

<p>Niederndorf</p>	<p>ASSEZ D'AIR DANS LES PNEUS ?? SINON ILS SERONT CUITS BIEN AVANT LES PASSAGES TRAIL DU VOYAGE !!!!!</p>	<p>Niederndorf</p>	<p>Niederndorf</p>	<p>Walchsee</p>	<p>Walchsee</p>
--------------------	---	--------------------	--------------------	-----------------	-----------------

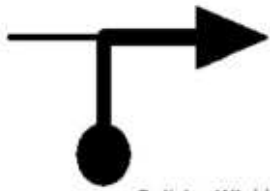
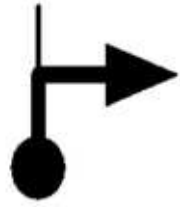


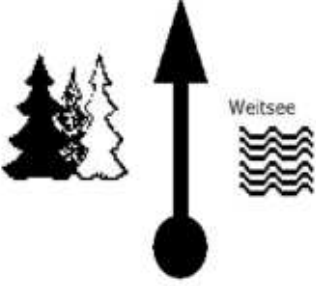
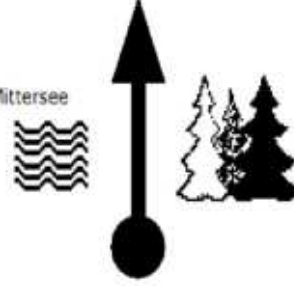
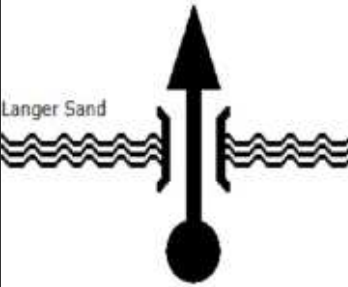
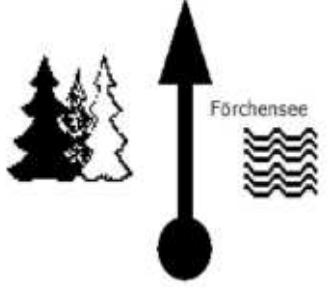




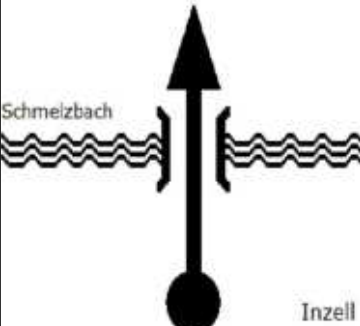


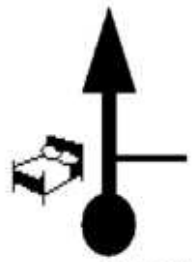


+1.3	WP	TOT 346.1	+0.6	WP	TOT 346.7	+0.6	WP	TOT 347.3	+0.5	WP	TOT 347.8	+4.3	WP	TOT 352.1	+0.7	WP	TOT 352.8
------	----	--------------	------	----	--------------	------	----	--------------	------	----	--------------	------	----	--------------	------	----	--------------

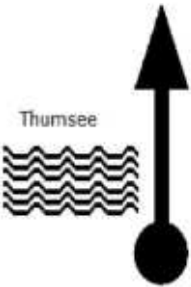

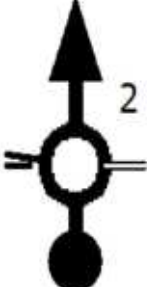



<p>Walchsee</p>	<p>Walchsee</p>	<p>Walchsee</p>	<p>Walchsee</p>	<p>Durchen</p>	<p>Kössen</p>
-----------------	-----------------	-----------------	-----------------	----------------	---------------

+0.6	WP	TOT 353.4	+0.2	WP	TOT 353.6	+0.8	WP	TOT 354.4	+3.0	WP	TOT 357.4	+2.2	WP	TOT 359.6	+2.9	WP	TOT 362.5
------	----	--------------	------	----	--------------	------	----	--------------	------	----	--------------	------	----	--------------	------	----	--------------



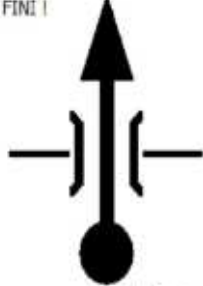



<p>Kössen</p>	<p>Kössen</p>	<p>Kössen</p>	<p>Kössen</p>	<p>Kössen</p>	<p>Encore ! ALLEMAGNE AUTRICHE</p>
---------------	---------------	---------------	---------------	---------------	--

+0.5	WP	TOT 363.0	+0.4	WP	TOT 363.4	+0.4	WP	TOT 363.8	+0.6	WP	TOT 364.4	+1.1	WP	TOT 365.5	+1.5	WP	TOT 367.0
------	----	--------------	------	----	--------------	------	----	--------------	------	----	--------------	------	----	--------------	------	----	--------------



 <p>Reit im Winkl</p>	 <p>Reit im Winkl</p>	 <p>Reit im Winkl</p>	 <p>Reit im Winkl</p>	 <p>Reit im Winkl</p>	 <p>Reit im Winkl</p>
<p>+1.8 WP TOT 368.8</p>	<p>+0.1 WP TOT 368.9</p>	<p>+1.0 WP TOT 369.9</p>	<p>+1.3 WP TOT 371.2</p>	<p>+6.2 WP TOT 377.4</p>	<p>+3.5 WP TOT 380.9</p>
 <p>Reit im Winkl</p>	 <p>Reit im Winkl</p>	 <p>Reit im Winkl</p>	 <p>Reit im Winkl</p>	 <p>Reit im Winkl</p>	 <p>Reit im Winkl</p>
<p>+1.7 WP TOT 382.6</p>	<p>+2.0 WP TOT 384.6</p>	<p>+2.0 WP TOT 386.6</p>	<p>+3.5 WP TOT 390.1</p>	<p>+0.3 WP TOT 390.4</p>	<p>+1.4 WP TOT 391.8</p>
 <p>Inzell</p>	 <p>Inzell</p>	 <p>Inzell</p>	 <p>Reit im Winkl</p>	 <p>Reit im Winkl</p>	 <p>Reit im Winkl</p>
<p>+4.8 WP TOT 396.6</p>	<p>+2.1 WP TOT 398.7</p>	<p>+0.0 WP TOT 398.7</p>	<p>+4.2 WP TOT 402.9</p>	<p>+2.5 WP TOT 405.4</p>	<p>+0.7 WP TOT 406.1</p>

 <p>Thumsee</p> <p>Bad Reichenhall</p>	 <p>Saalach</p> <p>Bad Reichenhall</p>	 <p>2</p> <p>Bad Reichenhall</p>	 <p>Bad Reichenhall</p>	 <p>Bayerisch Gmain</p>	<p>BIENTOT FINI !</p> 
--	---	--	--	--	---

+ 2.0	WP	TOT 408.1	+ 3.5	WP	TOT 411.6	+ 0.3	WP	TOT 411.9	+ 0.3	WP	TOT 412.2	+ 2.2	WP	TOT 414.4	+ 2.6	WP	TOT 417.0
-------	----	--------------	-------	----	--------------	-------	----	--------------	-------	----	--------------	-------	----	--------------	-------	----	--------------

<p>BIENTOT FINI !</p>  <p>Bischofswiesen</p>	<p>BIENTOT FINI !</p>  <p>Bischofswiesen</p>	<p>BIENTOT FINI !</p>  <p>Bischofswiesen</p>	<p>BIENTOT FINI !</p>  <p>Bischofswiesen</p>	<p>BIENTOT FINI !</p>  <p>Bischofswiesen</p>	<p>BIENTOT FINI !</p>  <p>Bischofswiesen</p>
---	---	--	---	---	---

+ 7.5	WP	TOT 424.5	+ 0.2	WP	TOT 424.7	+ 0.1	WP	TOT 424.8	+ 0.4	WP	TOT 425.2	+ 0.4	WP	TOT 425.6	+ 0.5	WP	TOT 426.1
-------	----	--------------	-------	----	--------------	-------	----	--------------	-------	----	--------------	-------	----	--------------	-------	----	--------------

<p>FIN</p>  <p>Bischofswiesen</p>	<p>Fin Jour 02 /19</p>  <p>Alpengasthof Götschenalm Bischofswiesen</p> <p>www.rando-moto.be</p>				
--	--	--	--	--	--

+ 1.1	WP	TOT 427.2	+ 0.3	WP	TOT 427.5	+	WP	TOT	+	WP	TOT	+	WP	TOT	+	WP	TOT
-------	----	--------------	-------	----	--------------	---	----	-----	---	----	-----	---	----	-----	---	----	-----