




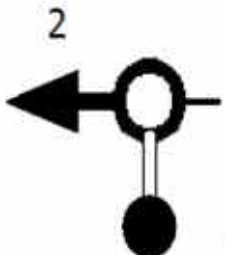
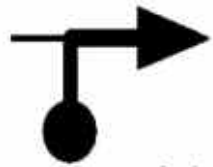
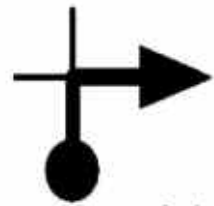
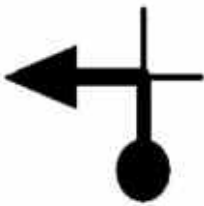
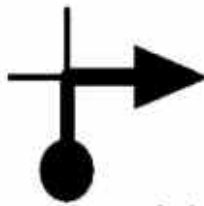
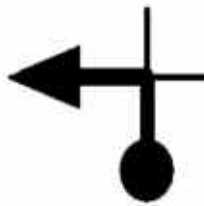
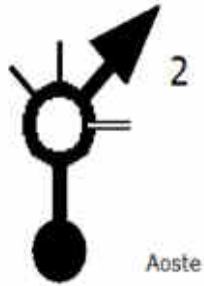

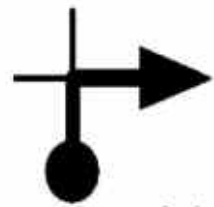






<p>DEBUT Bonne route ! avec <b>RM</b></p>  <p>www.rando-moto.be</p>	<p>SR18 SR18</p>  <p>Charvensod</p>	 <p>Pont Suaz</p>	<p>SR20</p>  <p>Pont Suaz</p>	<p>2</p>  <p>Pont Suaz</p>	<p>2</p>  <p>Aoste</p>
---	--	---	--	---	---

+ 0.0	WP 1	TOT 0.0	+ 1.6	WP 2	TOT 1.6	+ 1.1	WP 3	TOT 2.7	+ 0.2	WP 4	TOT 2.9	+ 0.3	WP 5	TOT 3.2	+ 0.2	WP 6	TOT 3.4
-------	------	---------	-------	------	---------	-------	------	---------	-------	------	---------	-------	------	---------	-------	------	---------

 <p>Aoste</p>	 <p>Aoste</p>	 <p>Aoste</p>	 <p>Aoste</p>	 <p>Aoste</p>	<p>E27</p>  <p>Aoste</p>
--	--	---	--	--	---

+ 0.7	WP 7	TOT 4.1	+ 0.3	WP 8	TOT 4.4	+ 0.1	WP 9	TOT 4.5	+ 0.5	WP 10	TOT 5.0	+ 0.2	WP 11	TOT 5.2	+ 0.2	WP 12	TOT 5.4
-------	------	---------	-------	------	---------	-------	------	---------	-------	-------	---------	-------	-------	---------	-------	-------	---------

 <p>Aoste</p>	<p>E27 E27</p>  <p>Aoste</p>	 <p>Aoste</p>	<p>SR29</p>  <p>Gignod</p>	<p>SR29</p>  <p>Gignod</p>	<p>SR29</p>  <p>Roisan</p>
--	---	--	---	---	---

+ 1.3	WP 13	TOT 6.7	+ 0.1	WP 14	TOT 6.8	+ 1.9	WP 15	TOT 8.7	+ 0.2	WP 16	TOT 8.9	+ 0.6	WP 17	TOT 9.5	+ 2.3	WP 18	TOT 11.8
-------	-------	---------	-------	-------	---------	-------	-------	---------	-------	-------	---------	-------	-------	---------	-------	-------	----------

<p>SR28</p> <p>Roisan</p>	<p>SR28</p> <p>Roisan</p>	<p>SR28</p> <p>Valpelline</p>	<p>Bionaz</p>	<p>Lo Vianoz</p>	<p>La Lechere</p>												
+ 0.4	WP 19	TOT 12.2	+ 1.2	WP 20	TOT 13.4	+ 4.0	WP 21	TOT 17.4	+ 11.2	WP 22	TOT 28.6	+ 1.3	WP 23	TOT 29.9	+ 2.5	WP 24	TOT 32.4
<p>La Lechere</p>	<p>La Lechere</p>	<p>La Lechere</p>	<p>Lac de Place-Moulin</p>	<p>Rhins</p> <p>SR28</p>	<p>Arlod</p>												
+ 1.8	WP 25	TOT 34.2	+ 1.3	WP 26	TOT 35.5	+ 0.3	WP 27	TOT 35.8	+ 0.2	WP 28	TOT 36.0	+ 22.6	WP 29	TOT 58.6	+ 3.9	WP 30	TOT 62.5
<p>Arlod</p>	<p>Saraillon</p> <p>SR38</p>	<p>Talape</p>	<p>Cossan</p> <p>SR41</p>	<p>Champlan</p> <p>SR41</p>	<p>Champlan</p> <p>SR41</p>												
+ 0.7	WP 31	TOT 63.2	+ 1.8	WP 32	TOT 65.0	+ 0.7	WP 33	TOT 65.7	+ 1.1	WP 34	TOT 66.8	+ 2.6	WP 35	TOT 69.4	+ 0.8	WP 36	TOT 70.2

<p>SR41</p> <p>Pleod</p> <p>+ 1.6 WP 37 TOT 71.8</p>	<p>SR41</p> <p>Ville Sur Sarre</p> <p>+ 4.7 WP 38 TOT 76.5</p>	<p>SR41</p> <p>Bellon</p> <p>+ 1.7 WP 39 TOT 78.2</p>	<p>SR41</p> <p>Praullin</p> <p>+ 1.8 WP 40 TOT 80.0</p>	<p>SR41</p> <p>Meod</p> <p>+ 3.7 WP 41 TOT 83.7</p>	<p>SR41</p> <p>Petit Sarriod</p> <p>+ 4.7 WP 42 TOT 88.4</p>
<p>SR41</p> <p>Persod</p> <p>+ 1.0 WP 43 TOT 89.4</p>	<p>SR26</p> <p>Saint-Nicolas</p> <p>+ 2.3 WP 44 TOT 91.7</p>	<p>SR26</p> <p>Saint-Nicolas</p> <p>+ 0.6 WP 45 TOT 92.3</p>	<p>SS26</p> <p>Avisé</p> <p>+ 8.3 WP 46 TOT 100.6</p>	<p>SR26</p> <p>Saint Roch</p> <p>+ 7.0 WP 47 TOT 107.6</p>	<p>SR26</p> <p>Chavonne</p> <p>+ 0.7 WP 48 TOT 108.3</p>
<p>SR47</p> <p>La Côte</p> <p>+ 0.9 WP 49 TOT 109.2</p>	<p>SR47</p> <p>La Côte</p> <p>+ 0.5 WP 50 TOT 109.7</p>	<p>SR47</p> <p>Aymavilles</p> <p>+ 0.4 WP 51 TOT 110.1</p>	<p>SR20</p> <p>Aymavilles</p> <p>+ 0.2 WP 52 TOT 110.3</p>	<p>SR20</p> <p>Jovencan</p> <p>+ 3.2 WP 53 TOT 113.5</p>	<p>SR20</p> <p>Gressan</p> <p>+ 1.8 WP 54 TOT 115.3</p>

