
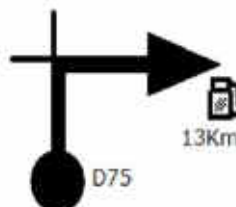



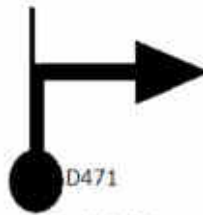







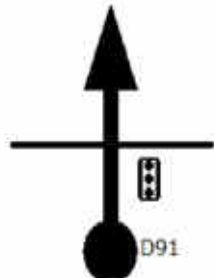




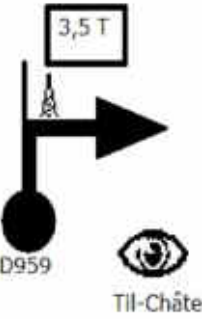

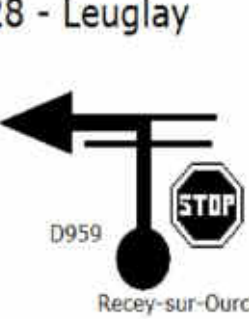




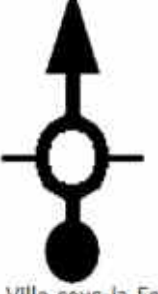
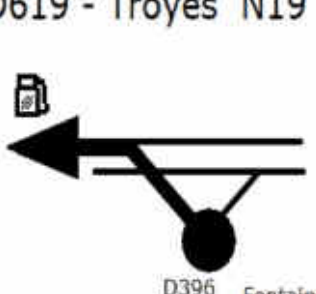






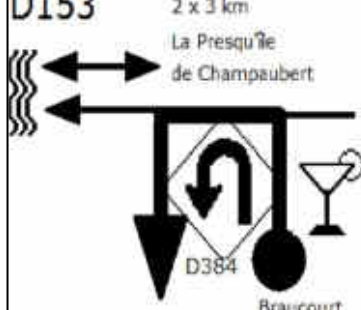


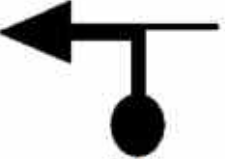




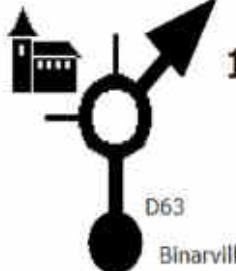









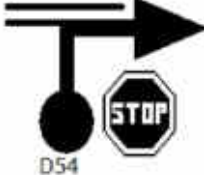

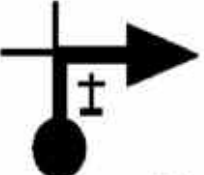


<p>DEBUT Bonne route ! avec <b>RM</b></p>  <p>www.rando-moto.be</p>	<p>D39 - La Fromagerie</p>  <p>D75 13Km</p>	<p>D27 - Marigny</p>  <p>D39 Doucier</p>	 <p>Doucier</p>	<p>D471 - Lons le S</p>  <p>D27 Pont-du-Navoy</p>	<p>D24 - Picarreau</p>  <p>D471 Pont-du-Navoy</p>
<p>+ 0.0 WP 1 TOT 0.0</p>	<p>+ 0.0 WP 2 TOT 0.0</p>	<p>+ 12.4 WP 3 TOT 12.4</p>	<p>+ 0.2 WP 4 TOT 12.6</p>	<p>+ 8.9 WP 5 TOT 21.5</p>	<p>+ 0.3 WP 6 TOT 21.8</p>
<p>D5 - Picarreau</p>  <p>D24 Pont-du-Navoy</p>	<p>D68 - Le Fied</p>  <p>D5</p>	<p>N83 - Genève</p>  <p>D68 Poligny</p>	<p>N5 - Dole</p>  <p>Poligny</p>	 <p>Poligny</p>	<p>N5 - Dole</p>  <p>Poligny</p>
<p>+ 2.0 WP 7 TOT 23.8</p>	<p>+ 6.5 WP 8 TOT 30.3</p>	<p>+ 10.2 WP 9 TOT 40.5</p>	<p>+ 0.2 WP 10 TOT 40.7</p>	<p>+ 0.5 WP 11 TOT 41.2</p>	<p>+ 0.1 WP 12 TOT 41.3</p>
<p>D91 - Mont sous ...</p>  <p>D905</p>	<p>D91 - Belmont</p>  <p>D91</p>	<p>D7 - Augerans</p>  <p>D91 Belmont</p>	<p>D405 - Centre Ville</p>  <p>D7 Dole</p>	<p>D405 - Dijon</p>  <p>Dole</p>	<p>D973 - Toutes Directions</p> 
<p>+ 16.8 WP 13 TOT 58.1</p>	<p>+ 1.7 WP 14 TOT 59.8</p>	<p>+ 4.2 WP 15 TOT 64.0</p>	<p>+ 11.3 WP 16 TOT 75.3</p>	<p>+ 0.8 WP 17 TOT 76.1</p>	<p>+ 0.2 WP 18 TOT 76.3</p>

<p>Avenue de Northwich</p> <p>Dole</p>	<p>Toutes Directions</p>	<p>D475 - Toutes Directions</p> <p>Dole</p>	<p>D475</p> <p>Authume</p>	<p>D475 - A36 A39</p>	<p>D87 - Rainans</p>
<p>+ 0.9</p> <p>WP 19</p> <p>TOT 77.2</p>	<p>+ 0.5</p> <p>WP 20</p> <p>TOT 77.7</p>	<p>+ 0.1</p> <p>WP 21</p> <p>TOT 77.8</p>	<p>+ 0.9</p> <p>WP 22</p> <p>TOT 78.7</p>	<p>+ 0.4</p> <p>WP 23</p> <p>TOT 79.1</p>	<p>+ 5.4</p> <p>WP 24</p> <p>TOT 84.5</p>
<p>Auxonne</p> <p>Rainans</p>	<p>D87 - Chevigny</p> <p>D87 Rainans</p>	<p>D37 - Moisse</p> <p>D87 Peintre</p>	<p>D104 - Flamerans</p> <p>D37 Peintre</p>	<p>D20d - Soissons</p> <p>D104 Flammerans</p>	<p>D959 - Pontallier</p> <p>D20 Perrigny</p>
<p>+ 0.3</p> <p>WP 25</p> <p>TOT 84.8</p>	<p>+ 0.5</p> <p>WP 26</p> <p>TOT 85.3</p>	<p>+ 4.5</p> <p>WP 27</p> <p>TOT 89.8</p>	<p>+ 0.4</p> <p>WP 28</p> <p>TOT 90.2</p>	<p>+ 4.9</p> <p>WP 29</p> <p>TOT 95.1</p>	<p>+ 9.5</p> <p>WP 30</p> <p>TOT 104.6</p>
<p>D959 - Mirebeau</p> <p>D959 Pontallier</p>	<p>D959 - Mirebeau</p> <p>D959 Pontallier</p>	<p>D959 - Fontaine ...</p> <p>D959 Mirebeau</p>	<p>D959 - A31</p> <p>D959 Bèze</p>	<p>D959 - A31</p> <p>D959 Lux</p>	<p>D959 - Chatillon</p> <p>D959 Til-Châtel</p>
<p>+ 2.6</p> <p>WP 31</p> <p>TOT 107.2</p>	<p>+ 0.8</p> <p>WP 32</p> <p>TOT 108.0</p>	<p>+ 12.3</p> <p>WP 33</p> <p>TOT 120.3</p>	<p>+ 8.9</p> <p>WP 34</p> <p>TOT 129.2</p>	<p>+ 5.5</p> <p>WP 35</p> <p>TOT 134.7</p>	<p>+ 3.8</p> <p>WP 36</p> <p>TOT 138.5</p>

 <p>D959 TIL-Châtel</p>	 <p>D959 Villey-sur-Tille</p>	 <p>D928 - Leuglay Recey-sur-Ource</p>	 <p>D996 - Voulaines ... Leuglay</p>	 <p>D996 - Louesme Leuglay</p>	 <p>D996 - Montigny Courban</p>
<p>+ 1.9 WP 37 TOT 140.4</p>	<p>+ 3.9 WP 38 TOT 144.3</p>	<p>+ 39.1 WP 39 TOT 183.4</p>	<p>+ 7.4 WP 40 TOT 190.8</p>	<p>+ 0.7 WP 41 TOT 191.5</p>	<p>+ 12.7 WP 42 TOT 204.2</p>
 <p>D396 Gevrolles D996</p>	 <p>D396 - Ville ... Ville-sous-la-Ferté</p>	 <p>D619 - Troyes N19 Fontaine</p>	 <p>D384 - Soulaines ... Bar-sur-Aube</p>	 <p>D384 - Ville s/ ... Bar-sur-Aube</p>	 <p>D384 - Soulaines Ville-sur-Terre</p>
<p>+ 7.6 WP 43 TOT 211.8</p>	<p>+ 14.9 WP 44 TOT 226.7</p>	<p>+ 15.9 WP 45 TOT 242.6</p>	<p>+ 1.8 WP 46 TOT 244.4</p>	<p>+ 0.7 WP 47 TOT 245.1</p>	<p>+ 12.0 WP 48 TOT 257.1</p>
 <p>D384 - Soulaines Ville-sur-Terre</p>	 <p>D384 - Ceffonds D384</p>	 <p>D384 - Dizier Planrupt</p>	 <p>D153 2 x 3 km La Presqu'île de Champaubert Braucourt</p>	 <p>D153a - Giffaumont Frampas</p>	 <p>D55 - Giffaumont D153a</p>
<p>+ 0.5 WP 49 TOT 257.6</p>	<p>+ 15.8 WP 50 TOT 273.4</p>	<p>+ 5.2 WP 51 TOT 278.6</p>	<p>+ 4.0 WP 52 TOT 282.6</p>	<p>+ 1.3 WP 53 TOT 283.9</p>	<p>+ 4.4 WP 54 TOT 288.3</p>

<p>D55 - Giffaumont</p> <p>La Presqu'île de Champaubert</p>	<p>D13 - Arrigny</p> <p>2</p> <p>D13/D55</p>	<p>D59 - Orconte</p> <p>Larzicourt</p>	<p>D60 - Vitry ...</p> <p>D59 Orconte</p>	<p>Thiéblemont</p> <p>N4</p> <p>STOP</p>	<p>D60</p> <p>Thiéblemont -Farémont</p> <p>N4</p>
<p>+ 1.2 WP 55 TOT 289.5</p>	<p>+ 5.3 WP 56 TOT 294.8</p>	<p>+ 7.9 WP 57 TOT 302.7</p>	<p>+ 5.1 WP 58 TOT 307.8</p>	<p>+ 1.5 WP 59 TOT 309.3</p>	<p>+ 0.3 WP 60 TOT 309.6</p>
<p>D60 - Pargny</p> <p>D60 Thiéblemont -Farémont</p>	<p>D60 - Pargny</p> <p>D60 Thiéblemont -Farémont</p>	<p>D16 - Domprémy</p> <p>D60 Favresse</p>	<p>D60 - Domprémy</p> <p>D16 Favresse</p>	<p>D259 - Pargny ...</p> <p>D60 Dompremy</p>	<p>D259 - Le Buisson</p> <p>D259</p> <p>STOP</p>
<p>+ 0.6 WP 61 TOT 310.2</p>	<p>+ 0.3 WP 62 TOT 310.5</p>	<p>+ 3.2 WP 63 TOT 313.7</p>	<p>+ 0.1 WP 64 TOT 313.8</p>	<p>+ 2.4 WP 65 TOT 316.2</p>	<p>+ 2.4 WP 66 TOT 318.6</p>
<p>D59 - Heiltz</p> <p>D59 Heiltz-l'Evêque</p>	<p>D59 - Vavray ...</p> <p>D14 Heiltz-l'Evêque</p>	<p>D59</p> <p>D59 Vavray-le-Grand</p>	<p>D982 - Vanault</p> <p>D59 Vavray-le-Petit</p> <p>STOP</p>	<p>D982 - ST Jean ...</p> <p>D982 Vanault-les-Dames</p>	<p>D982 - A4</p> <p>Givry-en-Argonne</p>
<p>+ 1.8 WP 67 TOT 320.4</p>	<p>+ 1.0 WP 68 TOT 321.4</p>	<p>+ 3.7 WP 69 TOT 325.1</p>	<p>+ 0.6 WP 70 TOT 325.7</p>	<p>+ 6.9 WP 71 TOT 332.6</p>	<p>+ 15.2 WP 72 TOT 347.8</p>

<p>D982 - Moiremont</p>  <p>D982</p> <p>Sainte-Menehould</p>	<p>D63 - Moiremont</p>  <p>D982</p>	<p>D63 - Moiremont</p>  <p>Sainte-Menehould</p>	<p>D63 - Vienne ...</p>  <p>D63</p>	<p>D63</p>  <p>D63</p> <p>Vienne-le-Château</p>	<p>D63 - Autry</p>  <p>D63</p> <p>Binarville</p>
<p>+ 16.8</p> <p>WP 73</p> <p>TOT 364.6</p>	<p>+ 0.3</p> <p>WP 74</p> <p>TOT 364.9</p>	<p>+ 1.1</p> <p>WP 75</p> <p>TOT 366.0</p>	<p>+ 8.6</p> <p>WP 76</p> <p>TOT 374.6</p>	<p>+ 3.6</p> <p>WP 77</p> <p>TOT 378.2</p>	<p>+ 5.9</p> <p>WP 78</p> <p>TOT 384.1</p>
<p>D63 - Autry - D21</p>  <p>D63</p> <p>Vienne-le-Château</p>	<p>D4 - Lançon</p>  <p>Autry</p> <p>D21</p>	<p>D41 - Lançon</p>  <p>D41</p> <p>Autry</p>	<p>D6 - Grandpré</p>  <p>D41</p> <p>Senuc</p>	<p>D946 - St Juvin</p>  <p>D6</p> <p>Grandpré</p>	<p>D6 - Buzancy</p>  <p>D946</p> <p>Grandpré</p>
<p>+ 0.9</p> <p>WP 79</p> <p>TOT 385.0</p>	<p>+ 4.3</p> <p>WP 80</p> <p>TOT 389.3</p>	<p>+ 1.4</p> <p>WP 81</p> <p>TOT 390.7</p>	<p>+ 8.5</p> <p>WP 82</p> <p>TOT 399.2</p>	<p>+ 4.4</p> <p>WP 83</p> <p>TOT 403.6</p>	<p>+ 1.3</p> <p>WP 84</p> <p>TOT 404.9</p>
<p>D54 - Germont</p>  <p>D6</p> <p>Beffu-et-le-Morthomme</p>	<p>D42 - Germont</p>  <p>D54</p> <p>Briquenay</p>	<p>D54 - Germont</p>  <p>D42</p> <p>Briquenay</p>	<p>D947 - Stenay</p>  <p>D54</p> <p>Germont</p>	<p>D12 - Authe</p>  <p>D947</p> <p>Germont</p>	<p>D54 - Pierremont</p>  <p>D12</p> <p>Authe</p>
<p>+ 3.8</p> <p>WP 85</p> <p>TOT 408.7</p>	<p>+ 2.8</p> <p>WP 86</p> <p>TOT 411.5</p>	<p>+ 0.5</p> <p>WP 87</p> <p>TOT 412.0</p>	<p>+ 3.1</p> <p>WP 88</p> <p>TOT 415.1</p>	<p>+ 1.1</p> <p>WP 89</p> <p>TOT 416.2</p>	<p>+ 2.1</p> <p>WP 90</p> <p>TOT 418.3</p>

<p>D19 - Pierremont</p> <p>D54 Authe</p> <p>+ 3.4 WP 91 TOT 421.7</p>	<p>D24 - Oches</p> <p>D19 Saint-Pierremont</p> <p>+ 2.3 WP 92 TOT 424.0</p>	<p>D24 - Chemery</p> <p>D24 Oches</p> <p>+ 3.1 WP 93 TOT 427.1</p>	<p>D24 - Stonne</p> <p>D130 D24 La Berlière</p> <p>+ 2.1 WP 94 TOT 429.2</p>	<p>D30 - Stiai</p> <p>D24 Stonne</p> <p>+ 3.8 WP 95 TOT 433.0</p>	<p>D24 - Artaise ...</p> <p>D30 Stonne</p> <p>+ 0.8 WP 96 TOT 433.8</p>
<p>D977</p> <p>D24 Chémery-sur-Bar</p> <p>+ 6.7 WP 97 TOT 440.5</p>	<p>D764 - Sedan</p> <p>D977 Sedan</p> <p>+ 13.3 WP 98 TOT 453.8</p>	<p>D8043a - Sedan</p> <p>Sedan</p> <p>+ 0.6 WP 99 TOT 454.4</p>	<p>D8043a - Sedan Centre</p> <p>Sedan</p> <p>+ 0.9 WP 100 TOT 455.3</p>	<p>D5 - Centre Ville</p> <p>Sedan</p> <p>+ 0.6 WP 101 TOT 455.9</p>	<p>D5 - Floing</p> <p>D5 Sedan</p> <p>+ 1.3 WP 102 TOT 457.2</p>
<p>D6 - St Menges</p> <p>D5</p> <p>+ 3.4 WP 103 TOT 460.6</p>	<p>D29 - Sugny</p> <p>D6 Fleigneux</p> <p>+ 4.8 WP 104 TOT 465.4</p>	<p>N810</p> <p>D29 Sugny</p> <p>+ 4.5 WP 105 TOT 469.9</p>	<p>Bohan - 6</p> <p>N810 Sugny</p> <p>+ 2.2 WP 106 TOT 472.1</p>	<p>Bohan 6</p> <p>Vitrival</p> <p>+ 1.1 WP 107 TOT 473.2</p>	<p>N914 N973</p> <p>Bohan</p> <p>+ 5.6 WP 108 TOT 478.8</p>

<p>Dinant</p> <p>N973</p> <p>Orchimont</p>	<p>Sart Cusine</p> <p>Gedinne</p>	<p>Sart Cusine</p> <p>N952 Gedinne</p>	<p>Vencimont</p> <p>Sart-Custinne</p>	<p>Vencimont</p> <p>Vencimont</p>	<p>Vencimont</p>
+ 4.7 WP 109 TOT 483.5	+ 11.9 WP 110 TOT 495.4	+ 1.1 WP 111 TOT 496.5	+ 2.0 WP 112 TOT 498.5	+ 3.6 WP 113 TOT 502.1	+ 0.4 WP 114 TOT 502.5
<p>Winenne</p> <p>Vencimont</p>	<p>N981 - Beauraing</p> <p>Winenne</p>	<p>Bruxelles</p> <p>Dion</p>	<p>Dinant</p> <p>Feschaux</p>	<p>E411</p> <p>Mesnil-Saint-Blaise</p>	<p>E411</p> <p>Celles</p>
+ 0.3 WP 115 TOT 502.8	+ 6.7 WP 116 TOT 509.5	+ 7.0 WP 117 TOT 516.5	+ 3.7 WP 118 TOT 520.2	+ 2.4 WP 119 TOT 522.6	+ 11.9 WP 120 TOT 534.5
<p>E411</p> <p>Sorinnes</p>	<p>E411 - Namur</p> <p>Achène</p>	<p>E.T. maison ...</p> <p>Bonne Fin de Route !</p> <p>Bouge</p>	<p>Finish</p> <p>MERCI</p> <p>www.rando-moto.be</p>		
+ 4.3 WP 121 TOT 538.8	+ 0.8 WP 122 TOT 539.6	+ 26.5 WP 123 TOT 566.1	+ 1.4 WP 124 TOT 567.5	+ WP TOT	+ WP TOT