








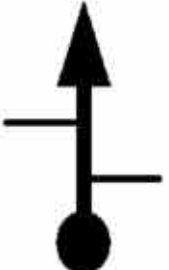



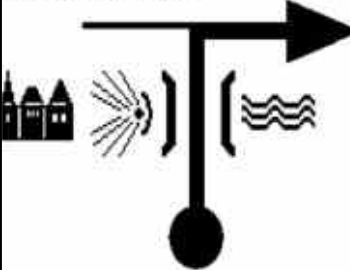




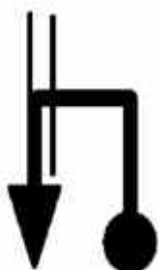
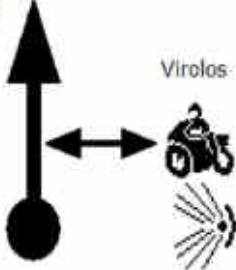


|   |  |   |  |  |   |
|---|--|---|--|--|---|
| <p>DEBUT Bonne route ! avec <b>RM</b></p>  <p>www.rando-moto.be</p> | <p>Martin-Entraunes</p>  <p>Le Laus</p> | <p>Relais de Napoléon</p>  <p>Cervières</p> | <p>Col d' Izoard<br/>Alt : 2360 m.</p>  | <p>La Casse Déserte</p>  dans 1 Km <p>Arvieux</p> | <p>Coppi</p>    <p>Arvieux</p> |
|---|--|---|--|--|---|



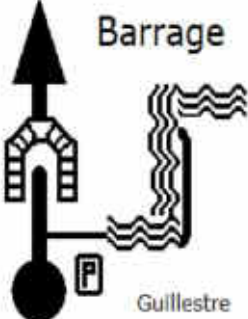

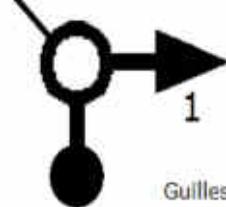





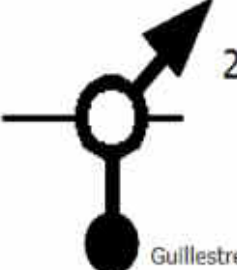









|          |           |            |              |             |                |              |             |                |              |             |                |              |             |                |              |             |                |
|----------|-----------|------------|--------------|-------------|----------------|--------------|-------------|----------------|--------------|-------------|----------------|--------------|-------------|----------------|--------------|-------------|----------------|
| <b>+</b> | <b>WP</b> | <b>TOT</b> | <b>+ 0.0</b> | <b>WP 1</b> | <b>TOT 0.0</b> | <b>+ 6.5</b> | <b>WP 2</b> | <b>TOT 6.5</b> | <b>+ 1.1</b> | <b>WP 3</b> | <b>TOT 7.6</b> | <b>+ 1.2</b> | <b>WP 4</b> | <b>TOT 8.8</b> | <b>+ 0.7</b> | <b>WP 5</b> | <b>TOT 9.5</b> |
|----------|-----------|------------|--------------|-------------|----------------|--------------|-------------|----------------|--------------|-------------|----------------|--------------|-------------|----------------|--------------|-------------|----------------|

|  |   |  |  |  |  |
|--|---|--|--|--|--|
| <p>Brunissard</p>  <p>Arvieux</p> |  | <p>Les Moulins</p>  <p>Arvieux</p> | <p>D947 - Chateau ...</p>  <p>Château-Ville-Vieille</p> |  <p>Château-Ville-Vieille</p> | <p>Château-Ville-Vieille</p>  |
|--|---|--|--|--|--|

|              |             |                 |              |             |                 |              |             |                 |              |             |                 |              |              |                 |              |              |                 |
|--------------|-------------|-----------------|--------------|-------------|-----------------|--------------|-------------|-----------------|--------------|-------------|-----------------|--------------|--------------|-----------------|--------------|--------------|-----------------|
| <b>+ 5.4</b> | <b>WP 6</b> | <b>TOT 14.9</b> | <b>+ 3.0</b> | <b>WP 7</b> | <b>TOT 17.9</b> | <b>+ 2.4</b> | <b>WP 8</b> | <b>TOT 20.3</b> | <b>+ 1.3</b> | <b>WP 9</b> | <b>TOT 21.6</b> | <b>+ 1.0</b> | <b>WP 10</b> | <b>TOT 22.6</b> | <b>+ 0.6</b> | <b>WP 11</b> | <b>TOT 23.2</b> |
|--------------|-------------|-----------------|--------------|-------------|-----------------|--------------|-------------|-----------------|--------------|-------------|-----------------|--------------|--------------|-----------------|--------------|--------------|-----------------|

|   |   |  |   |  |   |
|---|---|--|---|--|---|
|  | <p>Montbardon</p>  | <p>Chapelue</p>  | <p>Chapelue</p>  | <p>D902</p>  <p>Château-Ville-Vieille</p> | <p>D902</p>  <p>Virolos-<br/>Arvieux</p> |
|---|---|--|---|--|---|

|              |              |                 |              |              |                 |              |              |                 |              |              |                 |              |              |                 |              |              |                 |
|--------------|--------------|-----------------|--------------|--------------|-----------------|--------------|--------------|-----------------|--------------|--------------|-----------------|--------------|--------------|-----------------|--------------|--------------|-----------------|
| <b>+ 0.6</b> | <b>WP 12</b> | <b>TOT 23.8</b> | <b>+ 3.9</b> | <b>WP 13</b> | <b>TOT 27.7</b> | <b>+ 0.6</b> | <b>WP 14</b> | <b>TOT 28.3</b> | <b>+ 2.5</b> | <b>WP 15</b> | <b>TOT 30.8</b> | <b>+ 0.5</b> | <b>WP 16</b> | <b>TOT 31.3</b> | <b>+ 1.5</b> | <b>WP 17</b> | <b>TOT 32.8</b> |
|--------------|--------------|-----------------|--------------|--------------|-----------------|--------------|--------------|-----------------|--------------|--------------|-----------------|--------------|--------------|-----------------|--------------|--------------|-----------------|

|   |   |   |   |   |   |
|---|---|---|---|---|---|
| <p>Maison du Roy</p>  <p>Egliers</p>   | <p>D902</p>  <p>Egliers</p>            | <p>D902</p> <p>Barrage</p>  <p>Guillestre</p>   | <p>D902</p>  <p>Guillestre</p>           | <p>D902</p> <p>Guillestre</p>  <p>Guillestre</p> |  <p>Guillestre</p>         |
| <p>+ 6.1</p> <p>WP 18</p> <p>TOT 38.9</p>   | <p>+ 0.3</p> <p>WP 19</p> <p>TOT 39.2</p>   | <p>+ 0.3</p> <p>WP 20</p> <p>TOT 39.5</p>   | <p>+ 0.9</p> <p>WP 21</p> <p>TOT 40.4</p>   | <p>+ 3.1</p> <p>WP 22</p> <p>TOT 43.5</p>   | <p>+ 0.5</p> <p>WP 23</p> <p>TOT 44.0</p>   |
| <p>Suivre Vars</p>   | <p>Suivre Vars</p>                     | <p>D902a - Vars</p>  <p>Guillestre</p>  | <p>D902 - Vars</p>  <p>Guillestre</p>    | <p>D431</p> <p>VERS Vars</p> <p>WP 30</p>        | <p>D431 - Col de Vars</p>  |
| <p>+ 0.2</p> <p>WP 24</p> <p>TOT 44.2</p>   | <p>+ 0.2</p> <p>WP 25</p> <p>TOT 44.4</p>   | <p>+ 0.3</p> <p>WP 26</p> <p>TOT 44.7</p>   | <p>+ 0.3</p> <p>WP 27</p> <p>TOT 45.0</p>   | <p>+ 8.8</p> <p>WP 28</p> <p>TOT 53.8</p>   | <p>+ 1.6</p> <p>WP 29</p> <p>TOT 55.4</p>   |
| <p>D902 - Col de Vars</p>  <p>Vars</p>  | <p>Vars - Les Claux</p>  <p>Vars</p> | <p>Refuge Napoléon</p>   <p>Vars</p> | <p>Col de Vars</p> <p>Alt: 2109m.</p>  | <p>Saint-Paul-Sur-Ubaye</p>                    | <p>Gleizolles</p>        |
| <p>+ 1.4</p> <p>WP 30</p> <p>TOT 56.8</p>   | <p>+ 2.6</p> <p>WP 31</p> <p>TOT 59.4</p>   | <p>+ 2.3</p> <p>WP 32</p> <p>TOT 61.7</p>   | <p>+ 2.2</p> <p>WP 33</p> <p>TOT 63.9</p>   | <p>+ 8.1</p> <p>WP 34</p> <p>TOT 72.0</p>   | <p>+ 5.9</p> <p>WP 35</p> <p>TOT 77.9</p>   |

|  |                             |  |   |  |                             |
|--|-----------------------------|--|---|--|-----------------------------|
| <p>Barcelonnette<br/>D900</p> <p>St-Paul-sur-Ubaye</p> | <p>Fort de<br/>Tournoux</p> | <p>La Condamine</p> <p>Condamine-Châtelard</p> | <p>Nice - Col de la Bonette</p> <p>Jausiers</p> | <p>Route Sur Les Pas De Vauban</p> <p>Jausiers</p> | <p>Lans</p> <p>Jausiers</p> |
|--|-----------------------------|--|---|--|-----------------------------|

|                             |                             |                             |                             |                             |                             |
|-----------------------------|-----------------------------|-----------------------------|-----------------------------|-----------------------------|-----------------------------|
| <p>+ 0.5 WP 36 TOT 78.4</p> | <p>+ 1.4 WP 37 TOT 79.8</p> | <p>+ 1.1 WP 38 TOT 80.9</p> | <p>+ 4.7 WP 39 TOT 85.6</p> | <p>+ 0.7 WP 40 TOT 86.3</p> | <p>+ 3.1 WP 41 TOT 89.4</p> |
|-----------------------------|-----------------------------|-----------------------------|-----------------------------|-----------------------------|-----------------------------|

|                                |  |                                  |  |   |  |
|--------------------------------|--|----------------------------------|--|---|--|
| <p>S.R.P Col de la Bonette</p> | <p>Col de la Bonette</p> <p>Jausiers</p> | <p>Le Rochas</p> <p>Jausiers</p> | <p>Lac des<br/>Essaupres</p> <p>Jausiers</p> | <p>Caserne<br/>de<br/>Restefond</p> <p>Jausiers</p> | <p>Col de la Bonette<br/>Alt : 2802 m.</p> <p>Jausiers</p> |
|--------------------------------|--|----------------------------------|--|---|--|

|                             |                             |                             |                              |                              |                              |
|-----------------------------|-----------------------------|-----------------------------|------------------------------|------------------------------|------------------------------|
| <p>+ 0.6 WP 42 TOT 90.0</p> | <p>+ 0.2 WP 43 TOT 90.2</p> | <p>+ 3.6 WP 44 TOT 93.8</p> | <p>+ 7.1 WP 45 TOT 100.9</p> | <p>+ 3.4 WP 46 TOT 104.3</p> | <p>+ 3.0 WP 47 TOT 107.3</p> |
|-----------------------------|-----------------------------|-----------------------------|------------------------------|------------------------------|------------------------------|

|                               |             |  |   |   |                            |
|-------------------------------|-------------|--|---|---|----------------------------|
| <p>CIME DE LA<br/>BONETTE</p> | <p>NICE</p> | <p>Camp<br/>des Fourches</p> <p>St-Dalmas-le-Selvage</p> | <p>St-Dalmas-le-Selvage</p> <p>St-Dalmas-le-Selvage</p> | <p>D64 - Le Pra</p> <p>St-Dalmas-le-Selvage</p> | <p>CASCADE<br/>DE VENS</p> |
|-------------------------------|-------------|--|---|---|----------------------------|

|                              |                              |                              |                              |                              |                              |
|------------------------------|------------------------------|------------------------------|------------------------------|------------------------------|------------------------------|
| <p>+ 0.2 WP 48 TOT 107.5</p> | <p>+ 2.0 WP 49 TOT 109.5</p> | <p>+ 6.8 WP 50 TOT 116.3</p> | <p>+ 3.8 WP 51 TOT 120.1</p> | <p>+ 4.1 WP 52 TOT 124.2</p> | <p>+ 2.9 WP 53 TOT 127.1</p> |
|------------------------------|------------------------------|------------------------------|------------------------------|------------------------------|------------------------------|

|   |  |  |  |   |   |
|---|--|--|--|---|---|
| <p>D2205</p> <p>St-Etienne-de-Tinée</p>             | <p>Nice</p> <p>St-Etienne-de-Tinée</p>         | <p>D2205</p> <p>St-Etienne-de-Tinée</p>        | <p>D2205 - Nice</p> <p>St-Etienne-de-Tinée</p> | <p>D2205 - Nice</p> <p>St-Etienne-de-Tinée</p>  | <p>D2205</p> <p>Isola</p>                   |
| <p>+ 2.5</p> <p>WP 54</p> <p>TOT 129.6</p>          | <p>+ 4.2</p> <p>WP 55</p> <p>TOT 133.8</p>     | <p>+ 0.3</p> <p>WP 56</p> <p>TOT 134.1</p>     | <p>+ 0.4</p> <p>WP 57</p> <p>TOT 134.5</p>     | <p>+ 1.7</p> <p>WP 58</p> <p>TOT 136.2</p>      | <p>+ 12.5</p> <p>WP 59</p> <p>TOT 148.7</p> |
| <p>D2205</p> <p>Isola</p>                           | <p>Sorbière</p> <p>St-Sauveur-sur-Tinée</p>    | <p>D30 - Roure</p> <p>St-Sauveur-sur-Tinée</p> | <p>Roubion</p> <p>Roure</p>                    | <p>D30 - Col de la Couillole</p> <p>Roubion</p> | <p>D30</p>                                  |
| <p>+ 0.6</p> <p>WP 60</p> <p>TOT 149.3</p>          | <p>+ 9.8</p> <p>WP 61</p> <p>TOT 159.1</p>     | <p>+ 3.8</p> <p>WP 62</p> <p>TOT 162.9</p>     | <p>+ 3.9</p> <p>WP 63</p> <p>TOT 166.8</p>     | <p>+ 8.6</p> <p>WP 64</p> <p>TOT 175.4</p>      | <p>+ 1.2</p> <p>WP 65</p> <p>TOT 176.6</p>  |
| <p>D30 - Col de la Couillole</p> <p>Alt: 1678m.</p> | <p>Gorges du Cians</p> <p>D28</p> <p>Beuil</p> | <p>D28</p> <p>SI ENCORE AUTORISE I</p>         | <p>D28</p> <p>SI ENCORE AUTORISE I</p>         | <p>D28</p> <p>SI ENCORE AUTORISE I</p>          | <p>D28</p> <p>SI ENCORE AUTORISE I</p>      |
| <p>+ 2.1</p> <p>WP 66</p> <p>TOT 178.7</p>          | <p>+ 7.2</p> <p>WP 67</p> <p>TOT 185.9</p>     | <p>+ 5.1</p> <p>WP 68</p> <p>TOT 191.0</p>     | <p>+ 1.0</p> <p>WP 69</p> <p>TOT 192.0</p>     | <p>+ 0.9</p> <p>WP 70</p> <p>TOT 192.9</p>      | <p>+ 1.6</p> <p>WP 71</p> <p>TOT 194.5</p>  |

|   |  |  |  |  |  |
|---|--|--|--|--|--|
| <p>Rigaud</p> <p>D28</p>                    | <p>D28 - Nice</p> <p>Rigaud</p>            | <p>D6202</p> <p>Rigaud</p>                 | <p>Puget-Théniers</p>  | <p>D6202</p> <p>Puget-Théniers</p>         | <p>D6202</p> <p>La Penne</p>               |
| <p>+ 4.9</p> <p>WP 72</p> <p>TOT 199.4</p>  | <p>+ 1.8</p> <p>WP 73</p> <p>TOT 201.2</p> | <p>+ 6.2</p> <p>WP 74</p> <p>TOT 207.4</p> | <p>+ 7.6</p> <p>WP 75</p> <p>TOT 215.0</p>                   | <p>+ 0.3</p> <p>WP 76</p> <p>TOT 215.3</p> | <p>+ 1.2</p> <p>WP 77</p> <p>TOT 216.5</p> |
| <p>D4202</p> <p>D6202</p>                   | <p>Entrevaux</p>                           | <p>Entrevaux</p>                           | <p>D2202 - Guillaume Enriez</p> <p>Castellet-lès-Sausses</p> | <p>Castellet-lès-Sausses</p>               | <p>D2202</p> <p>Sausses</p>                |
| <p>+ 0.4</p> <p>WP 78</p> <p>TOT 216.9</p>  | <p>+ 4.7</p> <p>WP 79</p> <p>TOT 221.6</p> | <p>+ 0.8</p> <p>WP 80</p> <p>TOT 222.4</p> | <p>+ 5.4</p> <p>WP 81</p> <p>TOT 227.8</p>                   | <p>+ 1.5</p> <p>WP 82</p> <p>TOT 229.3</p> | <p>+ 5.8</p> <p>WP 83</p> <p>TOT 235.1</p> |
| <p>D2202</p> <p>Gullaumes</p>               | <p>D2202</p> <p>Gullaumes</p>              | <p>D77-Enaux</p>                           |  |  |  |
| <p>+ 12.1</p> <p>WP 84</p> <p>TOT 247.2</p> | <p>+ 0.2</p> <p>WP 85</p> <p>TOT 247.4</p> | <p>+ 7.4</p> <p>WP 86</p> <p>TOT 254.8</p> | <p>+ 2.0</p> <p>WP 87</p> <p>TOT 256.8</p>                   | <p>+ 0.8</p> <p>WP 88</p> <p>TOT 257.6</p> | <p>+ 0.1</p> <p>WP 89</p> <p>TOT 257.7</p> |

