

<p>DIMANCHE 08/10/2023</p> <p>RMB#029</p> <p>CLICK →OK</p>	<p>RANDO-MOTO.be</p> <p>PRESENTE ...</p> <div style="border: 1px solid black; padding: 5px; display: inline-block;"> L'EIFEL VOLCANIQUE 429 KM </div> <p>Theux -> Chaumont-Gistoux</p> <p>CLICK →OK</p>	<p>Rando-Moto.be se rétracte de tout incident qui pourrait se dérouler durant cette rando.</p> <p>PRESS →OK = ACCORD</p> <p>Soyez prudents, ne faites pas la course, respectez les limitations.</p> <div style="border: 1px solid black; padding: 2px; display: inline-block;"> AUX AUTOS AU GIBIER ! </div>	<p>RAVITAILLEMENT DU JOUR :</p> <hr/> <p>km 274 @ Wemperhaardt</p> <p>LUXEMBOURG</p> <p>peu avant de rentrer en Belgique.</p> <p>PRESS →OK</p>	<p>Spa</p> <p>DEPART</p> <p>Waux-Hall</p> <p>Theux</p>	<p>2</p> <p>Theux</p>
--	---	---	--	--	-----------------------

+	WP	TOT	+	WP	TOT	+	WP	TOT	+ 0.0	WP 1	TOT 0.0	+ 0.3	WP 2	TOT 0.3
---	----	-----	---	----	-----	---	----	-----	-------	------	---------	-------	------	---------

<p>la Hoëgne</p> <p>Polleur</p> <p>Theux</p>	<p>Theux</p>	<p>Polleur</p>	<p>E42</p> <p>Polleur</p>	<p>Polleur</p>	<p>Polleur</p>
--	--------------	----------------	---------------------------	----------------	----------------

+ 0.4	WP 3	TOT 0.7	+ 0.1	WP 4	TOT 0.8	+ 3.3	WP 5	TOT 4.1	+ 1.0	WP 6	TOT 5.1	+ 0.6	WP 7	TOT 5.7	+ 0.5	WP 8	TOT 6.2
-------	------	---------	-------	------	---------	-------	------	---------	-------	------	---------	-------	------	---------	-------	------	---------

<p>Polleur</p>	<p>Polleur</p>	<p>Beau-Vallon</p>	<p>Beau-Vallon</p>	<p>Jalhay</p>	<p>Jalhay</p>
----------------	----------------	--------------------	--------------------	---------------	---------------

+ 1.5	WP 9	TOT 7.7	+ 0.9	WP 10	TOT 8.6	+ 0.9	WP 11	TOT 9.5	+ 0.4	WP 12	TOT 9.9	+ 1.1	WP 13	TOT 11.0	+ 2.5	WP 14	TOT 13.5
-------	------	---------	-------	-------	---------	-------	-------	---------	-------	-------	---------	-------	-------	----------	-------	-------	----------

Jalhay	Jalhay	Jalhay	Jalhay	Jalhay	Jalhay






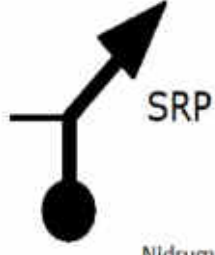

+ 1.5	WP 15	TOT 15.0	+ 0.0	WP 16	TOT 15.0	+ 0.5	WP 17	TOT 15.5	+ 2.3	WP 18	TOT 17.8	+ 3.8	WP 19	TOT 21.6	+ 2.2	WP 20	TOT 23.8
-------	-------	----------	-------	-------	----------	-------	-------	----------	-------	-------	----------	-------	-------	----------	-------	-------	----------

Sourbrodt	Sourbrodt	Signal de Botrange	Sourbrodt		



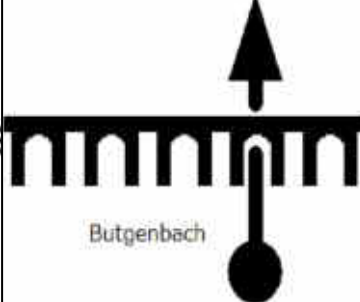




+ 0.2	WP 21	TOT 24.0	+ 1.3	WP 22	TOT 25.3	+ 1.5	WP 23	TOT 26.8	+ 3.5	WP 24	TOT 30.3	+ 1.1	WP 25	TOT 31.4	+ 0.6	WP 26	TOT 32.0
-------	-------	----------	-------	-------	----------	-------	-------	----------	-------	-------	----------	-------	-------	----------	-------	-------	----------

		Butgenbach	Butgenbach	Butgenbach	Butgenbach


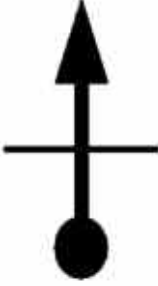




+ 0.8	WP 27	TOT 32.8	+ 0.7	WP 28	TOT 33.5	+ 1.6	WP 29	TOT 35.1	+ 0.4	WP 30	TOT 35.5	+ 1.6	WP 31	TOT 37.1	+ 0.3	WP 32	TOT 37.4
-------	-------	----------	-------	-------	----------	-------	-------	----------	-------	-------	----------	-------	-------	----------	-------	-------	----------

						
	Butgenbach		Nidrum	Nidrum	Nidrum	Butgenbach















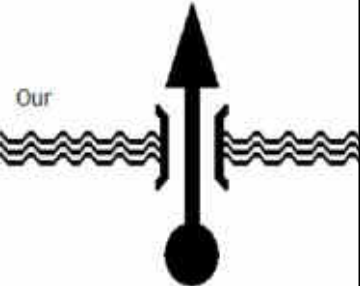



+ 0.1	WP 33	TOT 37.5	+ 1.0	WP 34	TOT 38.5	+ 0.4	WP 35	TOT 38.9	+ 0.2	WP 36	TOT 39.1	+ 0.1	WP 37	TOT 39.2	+ 1.6	WP 38	TOT 40.8
-------	-------	----------	-------	-------	----------	-------	-------	----------	-------	-------	----------	-------	-------	----------	-------	-------	----------

						
Butgenbach	Butgenbach	Butgenbach	Butgenbach	Butgenbach	Bullange	Bullange







+ 0.2	WP 39	TOT 41.0	+ 0.1	WP 40	TOT 41.1	+ 1.0	WP 41	TOT 42.1	+ 2.9	WP 42	TOT 45.0	+ 0.9	WP 43	TOT 45.9	+ 0.5	WP 44	TOT 46.4
-------	-------	----------	-------	-------	----------	-------	-------	----------	-------	-------	----------	-------	-------	----------	-------	-------	----------

					
Bullange	Bullange	Bullange	Bullange	Bullange	Honsfeld



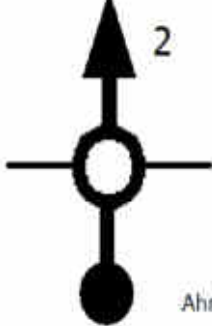



+ 0.7	WP 45	TOT 47.1	+ 0.8	WP 46	TOT 47.9	+ 0.3	WP 47	TOT 48.2	+ 0.3	WP 48	TOT 48.5	+ 0.4	WP 49	TOT 48.9	+ 1.7	WP 50	TOT 50.6
-------	-------	----------	-------	-------	----------	-------	-------	----------	-------	-------	----------	-------	-------	----------	-------	-------	----------

 <p>Honsfeld</p>	 <p>Honsfeld</p>	 <p>Honsfeld</p>	 <p>Honsfeld</p>	 <p>Honsfeld</p>	 <p>Honsfeld</p>
+ 0.2 WP 51 TOT 50.8	+ 0.2 WP 52 TOT 51.0	+ 0.1 WP 53 TOT 51.1	+ 0.2 WP 54 TOT 51.3	+ 0.2 WP 55 TOT 51.5	+ 0.3 WP 56 TOT 51.8
 <p>Holzheim</p>	 <p>Manderfeld</p>	 <p>Manderfeld</p>	 <p>Manderfeld</p>	 <p>Manderfeld</p>	 <p>Manderfeld</p>
+ 3.1 WP 57 TOT 54.9	+ 2.3 WP 58 TOT 57.2	+ 1.5 WP 59 TOT 58.7	+ 0.1 WP 60 TOT 58.8	+ 0.6 WP 61 TOT 59.4	+ 0.7 WP 62 TOT 60.1
 <p>Manderfeld</p>	 <p>Manderfeld</p>	 <p>Berterath</p>	 <p>Hellenthal</p>	<p>Hallschlag</p>  <p>Hellenthal</p>	<p>RHENANIE-PALATINAT</p> <p>RHENANIE DU N</p> <p>WESTPHALIE</p>  <p>Hellenthal</p>
+ 0.6 WP 63 TOT 60.7	+ 1.1 WP 64 TOT 61.8	+ 1.1 WP 65 TOT 62.9	+ 1.9 WP 66 TOT 64.8	+ 0.1 WP 67 TOT 64.9	+ 1.1 WP 68 TOT 66.0



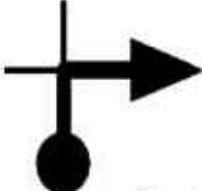



<p>Ormont</p> <p>Hallschlag</p> <p>+ 2.7 WP 69 TOT 68.7</p>	<p>Hallschlag</p> <p>Hallschlag</p> <p>+ 1.4 WP 70 TOT 70.1</p>	<p>Kerschenbach</p> <p>Ormont</p> <p>+ 1.8 WP 71 TOT 71.9</p>	<p>Ormont</p> <p>Ormont</p> <p>+ 2.0 WP 72 TOT 73.9</p>	<p>RHENANIE DU N WESTPHALIE</p> <p>RHENANIE- PALATINAT</p> <p>Ormont</p> <p>+ 0.5 WP 73 TOT 74.4</p>	<p>RHENANIE- PALATINAT</p> <p>RHENANIE DU N WESTPHALIE</p> <p>Dahlem</p> <p>+ 1.3 WP 74 TOT 75.7</p>
<p>Kerschenbach</p> <p>Kerschenbach</p> <p>+ 1.1 WP 75 TOT 76.8</p>	<p>E29</p> <p>Stadtkyll</p> <p>+ 1.3 WP 76 TOT 78.1</p>	<p>Stadtkyll</p> <p>Stadtkyll</p> <p>+ 1.0 WP 77 TOT 79.1</p>	<p>Junkerath</p> <p>Stadtkyll</p> <p>+ 0.2 WP 78 TOT 79.3</p>	<p>Stadtkyll</p> <p>+ 1.1 WP 79 TOT 80.4</p>	<p>3</p> <p>Junkerath</p> <p>+ 2.1 WP 80 TOT 82.5</p>
<p>Kyll</p> <p>Junkerath</p> <p>+ 0.1 WP 81 TOT 82.6</p>	<p>Esch</p> <p>Junkerath</p> <p>+ 0.2 WP 82 TOT 82.8</p>	<p>Junkerath</p> <p>+ 0.8 WP 83 TOT 83.6</p>	<p>Esch</p> <p>+ 2.7 WP 84 TOT 86.3</p>	<p>Esch</p> <p>+ 0.1 WP 85 TOT 86.4</p>	<p>RHENANIE DU N WESTPHALIE</p> <p>RHENANIE- PALATINAT</p> <p>Esch</p> <p>+ 1.6 WP 86 TOT 88.0</p>

			Dollendorf 		
Blankenheim	Blankenheim	Blankenheim	Ripsdorf	Dollendorf	Ahrhütte

+ 0.6	WP 87	TOT 88.6	+ 0.9	WP 88	TOT 89.5	+ 0.8	WP 89	TOT 90.3	+ 1.6	WP 90	TOT 91.9	+ 4.1	WP 91	TOT 96.0	+ 2.4	WP 92	TOT 98.4
-------	-------	----------	-------	-------	----------	-------	-------	----------	-------	-------	----------	-------	-------	----------	-------	-------	----------

Ahr 			Leudersdorf 	Ahr 	
Ahrhütte	Ahrhütte	Ahrhütte	Ahrdorf	Ahrdorf	Uedelhoven

+ 0.3	WP 93	TOT 98.7	+ 0.0	WP 94	TOT 98.7	+ 1.0	WP 95	TOT 99.7	+ 2.8	WP 96	TOT 102.5	+ 0.1	WP 97	TOT 102.6	+ 1.0	WP 98	TOT 103.6
-------	-------	----------	-------	-------	----------	-------	-------	----------	-------	-------	-----------	-------	-------	-----------	-------	-------	-----------

RHENANIE-PALATINAT RHENANIE DU N WESTPHALIE 					
Üxheim	Leudersdorf	Üxheim	Üxheim	Üxheim	Niederehe

+ 3.0	WP 99	TOT 106.6	+ 1.4	WP 100	TOT 108.0	+ 0.8	WP 101	TOT 108.8	+ 1.1	WP 102	TOT 109.9	+ 2.4	WP 103	TOT 112.3	+ 0.2	WP 104	TOT 112.5
-------	-------	-----------	-------	--------	-----------	-------	--------	-----------	-------	--------	-----------	-------	--------	-----------	-------	--------	-----------

<p>Niederehe</p>	<p>Loogh</p>	<p>Kerpen</p>	<p>Berndorf</p> <p>Kerpen</p>	<p>Hillesheim</p> <p>Berndorf</p>	<p>Hillesheim</p>
------------------	--------------	---------------	-------------------------------	-----------------------------------	-------------------


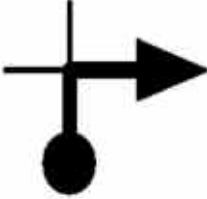




+ 0.4	WP 105	TOT 112.9	+ 2.1	WP 106	TOT 115.0	+ 1.7	WP 107	TOT 116.7	+ 0.1	WP 108	TOT 116.8	+ 2.3	WP 109	TOT 119.1	+ 2.1	WP 110	TOT 121.2
-------	--------	-----------	-------	--------	-----------	-------	--------	-----------	-------	--------	-----------	-------	--------	-----------	-------	--------	-----------

<p>Hillesheim</p> <p>Restos</p>	<p>Hillesheim</p>	<p>Hillesheim</p>	<p>Hillesheim</p>	<p>Lammersdorf</p>	<p>Kyll</p> <p>Dohm</p>
---------------------------------	-------------------	-------------------	-------------------	--------------------	-------------------------


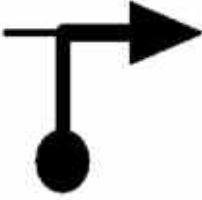

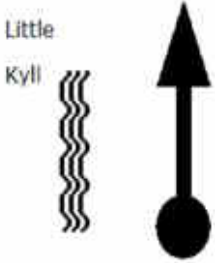


+ 0.1	WP 111	TOT 121.3	+ 0.4	WP 112	TOT 121.7	+ 0.3	WP 113	TOT 122.0	+ 0.4	WP 114	TOT 122.4	+ 2.5	WP 115	TOT 124.9	+ 0.8	WP 116	TOT 125.7
-------	--------	-----------	-------	--------	-----------	-------	--------	-----------	-------	--------	-----------	-------	--------	-----------	-------	--------	-----------

<p>Dohm</p>	<p>Pelm</p> <p>Bewingen</p>	<p>Burg Kasselburg Forsthaus</p> <p>Pelm</p>	<p>Pelm</p>	<p>Pelm</p>	<p>Kyll</p> <p>Pelm</p>
-------------	-----------------------------	--	-------------	-------------	-------------------------

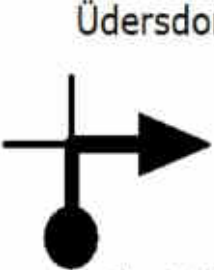

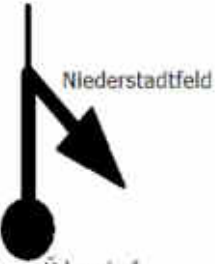

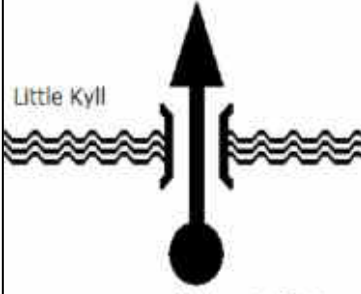

+ 0.1	WP 117	TOT 125.8	+ 1.9	WP 118	TOT 127.7	+ 1.8	WP 119	TOT 129.5	+ 0.0	WP 120	TOT 129.5	+ 0.5	WP 121	TOT 130.0	+ 0.5	WP 122	TOT 130.5
-------	--------	-----------	-------	--------	-----------	-------	--------	-----------	-------	--------	-----------	-------	--------	-----------	-------	--------	-----------

					
Peim	Peim	Peim	Peim	Gees	Gees

+ 0.1	WP 123	TOT 130.6	+ 0.1	WP 124	TOT 130.7	+ 0.2	WP 125	TOT 130.9	+ 0.2	WP 126	TOT 131.1	+ 1.4	WP 127	TOT 132.5	+ 1.1	WP 128	TOT 133.6
-------	--------	-----------	-------	--------	-----------	-------	--------	-----------	-------	--------	-----------	-------	--------	-----------	-------	--------	-----------

					
Neroth	Neroth	Neroth	Neroth	Oberstadtfeld	Oberstadtfeld

+ 2.9	WP 129	TOT 136.5	+ 0.8	WP 130	TOT 137.3	+ 1.7	WP 131	TOT 139.0	+ 0.8	WP 132	TOT 139.8	+ 1.9	WP 133	TOT 141.7	+ 0.5	WP 134	TOT 142.2
-------	--------	-----------	-------	--------	-----------	-------	--------	-----------	-------	--------	-----------	-------	--------	-----------	-------	--------	-----------

					
Oberstadtfeld	Oberstadtfeld	Üdersdorf	Niederstadtfeld	Niederstadtfeld	Niederstadtfeld

+ 0.3	WP 135	TOT 142.5	+ 0.9	WP 136	TOT 143.4	+ 1.6	WP 137	TOT 145.0	+ 1.6	WP 138	TOT 146.6	+ 1.8	WP 139	TOT 148.4	+ 0.0	WP 140	TOT 148.4
-------	--------	-----------	-------	--------	-----------	-------	--------	-----------	-------	--------	-----------	-------	--------	-----------	-------	--------	-----------

<p>Little Kyll</p>					<p>Meisburg</p>
Schutz	Schutz	Schutz	Schutz	Deudesfeld	Deudesfeld

+ 3.7	WP 141	TOT 152.1	+ 0.1	WP 142	TOT 152.2	+ 0.7	WP 143	TOT 152.9	+ 0.3	WP 144	TOT 153.2	+ 4.1	WP 145	TOT 157.3	+ 0.2	WP 146	TOT 157.5
-------	-----------	--------------	-------	-----------	--------------	-------	-----------	--------------	-------	-----------	--------------	-------	-----------	--------------	-------	-----------	--------------

	<p>Salm</p>	<p>Densborn</p>					
Weidenbach	Deudesfeld	Meisburg	Meisburg	Meisburg	Meisburg	Mürtenbach	

+ 1.8	WP 147	TOT 159.3	+ 0.3	WP 148	TOT 159.6	+ 2.5	WP 149	TOT 162.1	+ 1.0	WP 150	TOT 163.1	+ 1.4	WP 151	TOT 164.5	+ 1.7	WP 152	TOT 166.2
-------	-----------	--------------	-------	-----------	--------------	-------	-----------	--------------	-------	-----------	--------------	-------	-----------	--------------	-------	-----------	--------------

<p>Salm</p>	<p>Salm</p>	<p>Gerolstein</p>	<p>Birresborn</p>	<p>Salm</p>	
Salm	Salm	Salm	Salm	Salm	Rom

+ 0.9	WP 153	TOT 167.1	+ 3.3	WP 154	TOT 170.4	+ 0.6	WP 155	TOT 171.0	+ 0.5	WP 156	TOT 171.5	+ 0.7	WP 157	TOT 172.2	+ 0.7	WP 158	TOT 172.9
-------	-----------	--------------	-------	-----------	--------------	-------	-----------	--------------	-------	-----------	--------------	-------	-----------	--------------	-------	-----------	--------------

<p>Birresborn</p> <p>+ 0.4 WP 159 TOT 173.3</p>	<p>Birresborn</p> <p>+ 4.7 WP 160 TOT 178.0</p>	<p>Birresborn</p> <p>+ 0.6 WP 161 TOT 178.6</p>	<p>Birresborn</p> <p>+ 0.7 WP 162 TOT 179.3</p>	<p>Kyll</p> <p>Birresborn</p> <p>+ 0.0 WP 163 TOT 179.3</p>	<p>Gerolstein</p> <p>Birresborn</p> <p>+ 0.3 WP 164 TOT 179.6</p>
<p>Prüm</p> <p>Lissingen</p> <p>+ 5.5 WP 165 TOT 185.1</p>	<p>Hinterhausen</p> <p>Gerolstein</p> <p>+ 1.1 WP 166 TOT 186.2</p>	<p>Hinterhausen</p> <p>+ 1.4 WP 167 TOT 187.6</p>	<p>Gerolstein</p> <p>+ 2.2 WP 168 TOT 189.8</p>	<p>Eigelbach</p> <p>+ 1.3 WP 169 TOT 191.1</p>	<p>Kopp</p> <p>+ 1.4 WP 170 TOT 192.5</p>
<p>Kopp</p> <p>+ 0.3 WP 171 TOT 192.8</p>	<p>Kopp</p> <p>+ 0.3 WP 172 TOT 193.1</p>	<p>Hersdorf</p> <p>Loch</p> <p>+ 5.6 WP 173 TOT 198.7</p>	<p>Hersdorf</p> <p>+ 3.5 WP 174 TOT 202.2</p>	<p>Seiwerath</p> <p>Hersdorf</p> <p>+ 0.6 WP 175 TOT 202.8</p>	<p>Seiwerath</p> <p>+ 2.3 WP 176 TOT 205.1</p>

<p>Prüm</p> <p>Schönecken</p>	<p>Nims</p> <p>Schönecken</p>	<p>Oberlauch</p> <p>Schönecken</p>	<p>Oberlauch</p>	<p>Oberlauch</p>	<p>Oberlauch</p>
-------------------------------	-------------------------------	------------------------------------	------------------	------------------	------------------







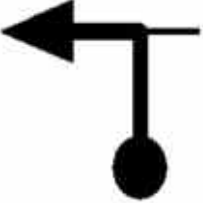







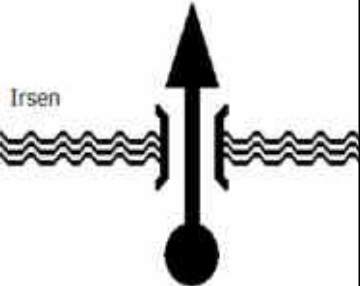



+ 2.7	WP 177	TOT 207.8	+ 1.5	WP 178	TOT 209.3	+ 0.1	WP 179	TOT 209.4	+ 3.1	WP 180	TOT 212.5	+ 0.1	WP 181	TOT 212.6	+ 0.8	WP 182	TOT 213.4
-------	--------	-----------	-------	--------	-----------	-------	--------	-----------	-------	--------	-----------	-------	--------	-----------	-------	--------	-----------






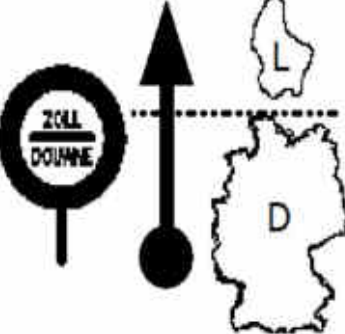



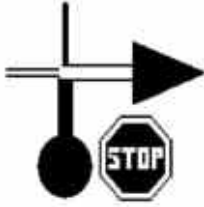








<p>Orlenbach</p>	<p>Orlenbach</p> <p>Orlenbach</p>	<p>Orlenbach</p>	<p>Orlenbach</p>	<p>Orlenbach</p>	<p>Pronsfeld</p>
------------------	-----------------------------------	------------------	------------------	------------------	------------------

+ 2.0	WP 183	TOT 215.4	+ 0.3	WP 184	TOT 215.7	+ 0.9	WP 185	TOT 216.6	+ 1.0	WP 186	TOT 217.6	+ 0.3	WP 187	TOT 217.9	+ 1.7	WP 188	TOT 219.6
-------	--------	-----------	-------	--------	-----------	-------	--------	-----------	-------	--------	-----------	-------	--------	-----------	-------	--------	-----------

<p>Lünebach</p>	<p>Lünebach</p>	<p>Prüm</p> <p>Lünebach</p>	<p>Lünebach</p>	<p>Strickscheid</p>	
-----------------	-----------------	-----------------------------	-----------------	---------------------	--

+ 2.8	WP 189	TOT 222.4	+ 0.1	WP 190	TOT 222.5	+ 0.1	WP 191	TOT 222.6	+ 0.2	WP 192	TOT 222.8	+ 1.1	WP 193	TOT 223.9	+ 0.1	WP 194	TOT 224.0
-------	--------	-----------	-------	--------	-----------	-------	--------	-----------	-------	--------	-----------	-------	--------	-----------	-------	--------	-----------

 <p>Euscheid</p>	 <p>Euscheid</p>	 <p>Masthorn</p>	<p>Hollnich</p>  <p>Habscheid</p>	 <p>Habscheid</p>	 <p>Hollnich</p>												
+ 2.8	WP 195	TOT 226.8	+ 0.7	WP 196	TOT 227.5	+ 1.6	WP 197	TOT 229.1	+ 3.6	WP 198	TOT 232.7	+ 1.0	WP 199	TOT 233.7	+ 0.9	WP 200	TOT 234.6
 <p>Habscheid</p>	 <p>Winterspelt</p>	 <p>St-Vith Theux</p> <p>Winterspelt</p>	 <p>Winterspelt</p>	 <p>Heckhuscheid</p>	 <p>Großkampenberg</p>												
+ 1.0	WP 201	TOT 235.6	+ 1.8	WP 202	TOT 237.4	+ 0.5	WP 203	TOT 237.9	+ 0.7	WP 204	TOT 238.6	+ 1.4	WP 205	TOT 240.0	+ 3.3	WP 206	TOT 243.3
 <p>Leidenborn</p>	 <p>Leidenborn</p>	 <p>Irsen</p> <p>Lützkampen</p>	 <p>Lützkampen</p>	 <p>Lützkampen</p>	 <p>Harspelt</p>												
+ 2.2	WP 207	TOT 245.5	+ 0.3	WP 208	TOT 245.8	+ 1.0	WP 209	TOT 246.8	+ 0.8	WP 210	TOT 247.6	+ 0.2	WP 211	TOT 247.8	+ 1.6	WP 212	TOT 249.4

 <p>Dahnen</p>	<p>Karschelt</p> 	 <p>Dahnen</p>	 <p>Dahnen</p>	 <p>Dahnen</p>	
<p>+ 6.4</p> <p>WP 213</p> <p>TOT 255.8</p>	<p>+ 1.3</p> <p>WP 214</p> <p>TOT 257.1</p>	<p>+ 0.8</p> <p>WP 215</p> <p>TOT 257.9</p>	<p>+ 1.4</p> <p>WP 216</p> <p>TOT 259.3</p>	<p>+ 0.9</p> <p>WP 217</p> <p>TOT 260.2</p>	<p>+ 0.9</p> <p>WP 218</p> <p>TOT 261.1</p>
<p>Our</p>  <p>Tintesmühle</p>	 <p>Kalborn</p>	 <p>Kalborn</p>	<p>E421</p>  <p>Heinerscheid</p>	 <p>Weiswampach</p>	<p>Station suivante</p>  <p>Weiswampach</p>
<p>+ 0.0</p> <p>WP 219</p> <p>TOT 261.1</p>	<p>+ 1.4</p> <p>WP 220</p> <p>TOT 262.5</p>	<p>+ 2.2</p> <p>WP 221</p> <p>TOT 264.7</p>	<p>+ 2.0</p> <p>WP 222</p> <p>TOT 266.7</p>	<p>+ 5.1</p> <p>WP 223</p> <p>TOT 271.8</p>	<p>+ 0.8</p> <p>WP 224</p> <p>TOT 272.6</p>
<p>TANKER CHEZ BP</p>  <p>Wemperhardt</p>	 <p>TANKER I Wemperhardt</p>	 <p>Wemperhardt</p>	<p>2</p>  <p>Wemperhardt</p>	<p>Dernière station au LUX !</p>  <p>Huldange</p>	 <p>Huldange</p>
<p>+ 1.1</p> <p>WP 225</p> <p>TOT 273.7</p>	<p>+ 0.0</p> <p>WP 226</p> <p>TOT 273.7</p>	<p>+ 0.2</p> <p>WP 227</p> <p>TOT 273.9</p>	<p>+ 0.7</p> <p>WP 228</p> <p>TOT 274.6</p>	<p>+ 3.0</p> <p>WP 229</p> <p>TOT 277.6</p>	<p>+ 1.1</p> <p>WP 230</p> <p>TOT 278.7</p>

Huldange	Huldange	Hautbellain	Hautbellain	Hautbellain	Wathermal

+ 0.5	WP 231	TOT 279.2	+ 0.8	WP 232	TOT 280.0	+ 1.8	WP 233	TOT 281.8	+ 0.9	WP 234	TOT 282.7	+ 1.6	WP 235	TOT 284.3	+ 0.6	WP 236	TOT 284.9
-------	--------	-----------	-------	--------	-----------	-------	--------	-----------	-------	--------	-----------	-------	--------	-----------	-------	--------	-----------

Ourthe	Gouvy	Gouvy	Sterpigny	Cherain	Houffalize

+ 1.0	WP 237	TOT 285.9	+ 2.0	WP 238	TOT 287.9	+ 0.4	WP 239	TOT 288.3	+ 4.1	WP 240	TOT 292.4	+ 2.6	WP 241	TOT 295.0	+ 7.1	WP 242	TOT 302.1
-------	--------	-----------	-------	--------	-----------	-------	--------	-----------	-------	--------	-----------	-------	--------	-----------	-------	--------	-----------

Fontenaille	Mont	Mont	Mont	Mont	Mont

+ 1.3	WP 243	TOT 303.4	+ 1.1	WP 244	TOT 304.5	+ 0.2	WP 245	TOT 304.7	+ 0.2	WP 246	TOT 304.9	+ 0.1	WP 247	TOT 305.0	+ 0.2	WP 248	TOT 305.2
-------	--------	-----------	-------	--------	-----------	-------	--------	-----------	-------	--------	-----------	-------	--------	-----------	-------	--------	-----------

 BRASSERIE d'ACHOUFFE	 à consommer avec modération ! Achouffe	Wibrin	Wibrin	Nadrin	Nadrin
-----------------------------	---	--------	--------	--------	--------


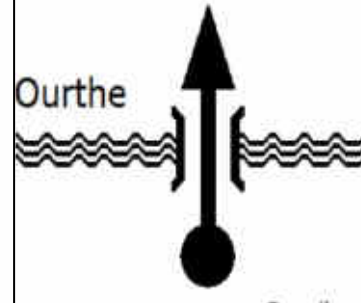




+ 2.3	WP 249	TOT 307.5	+ 0.1	WP 250	TOT 307.6	+ 2.3	WP 251	TOT 309.9	+ 1.0	WP 252	TOT 310.9	+ 2.1	WP 253	TOT 313.0	+ 0.4	WP 254	TOT 313.4
-------	--------	-----------	-------	--------	-----------	-------	--------	-----------	-------	--------	-----------	-------	--------	-----------	-------	--------	-----------

Berlsmenil	Berlsmenil	Maboge	La Roche-en-Ardenne	Ourthe La Roche-en-Ardenne	La Roche-en-Ardenne
------------	------------	--------	---------------------	-------------------------------	---------------------

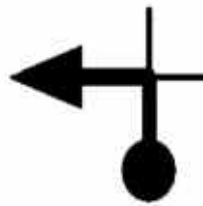
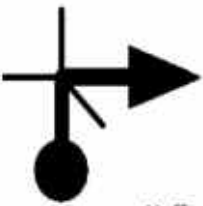




+ 2.6	WP 255	TOT 316.0	+ 1.0	WP 256	TOT 317.0	+ 3.2	WP 257	TOT 320.2	+ 1.5	WP 258	TOT 321.7	+ 4.4	WP 259	TOT 326.1	+ 0.1	WP 260	TOT 326.2
-------	--------	-----------	-------	--------	-----------	-------	--------	-----------	-------	--------	-----------	-------	--------	-----------	-------	--------	-----------

Beausaint	Ourthe Hotton	Hotton	Hotton	Hotton	Grandhan
-----------	------------------	--------	--------	--------	----------

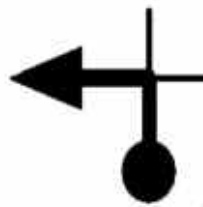


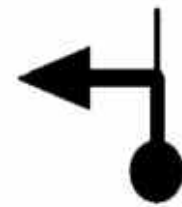


+ 3.5	WP 261	TOT 329.7	+ 13.0	WP 262	TOT 342.7	+ 0.1	WP 263	TOT 342.8	+ 1.9	WP 264	TOT 344.7	+ 0.1	WP 265	TOT 344.8	+ 5.1	WP 266	TOT 349.9
-------	--------	-----------	--------	--------	-----------	-------	--------	-----------	-------	--------	-----------	-------	--------	-----------	-------	--------	-----------

 Grandhan	 Grandhan	 Grandhan	 Somme-Leuze	 Somme-Leuze	 Méan
---	---	--	--	--	---


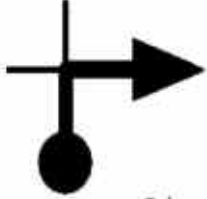
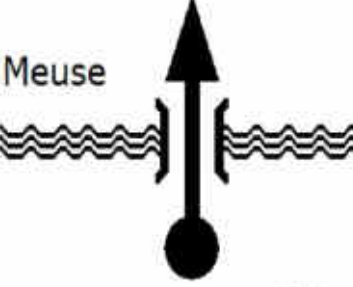
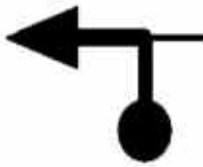


+ 1.1	WP 267	TOT 351.0	+ 0.6	WP 268	TOT 351.6	+ 1.1	WP 269	TOT 352.7	+ 2.0	WP 270	TOT 354.7	+ 0.9	WP 271	TOT 355.6	+ 2.1	WP 272	TOT 357.7
-------	--------	-----------	-------	--------	-----------	-------	--------	-----------	-------	--------	-----------	-------	--------	-----------	-------	--------	-----------

 Méan	 Maffe	 Havelange	 Evelette	 Ohey	 Ohey
--	--	---	---	---	---


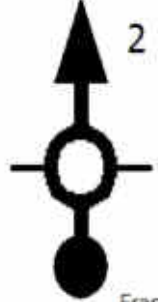



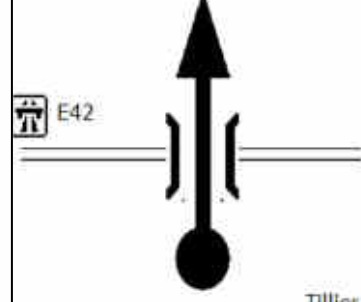
+ 1.3	WP 273	TOT 359.0	+ 2.3	WP 274	TOT 361.3	+ 6.6	WP 275	TOT 367.9	+ 5.4	WP 276	TOT 373.3	+ 4.4	WP 277	TOT 377.7	+ 0.5	WP 278	TOT 378.2
-------	--------	-----------	-------	--------	-----------	-------	--------	-----------	-------	--------	-----------	-------	--------	-----------	-------	--------	-----------

 Coutisse	 Haltinne	 Strud	 Strud	 Bonneville	 Bonneville
--	---	---	--	---	---






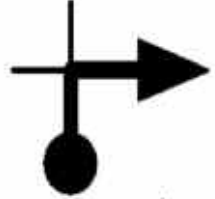
+ 3.8	WP 279	TOT 382.0	+ 1.9	WP 280	TOT 383.9	+ 1.7	WP 281	TOT 385.6	+ 0.1	WP 282	TOT 385.7	+ 3.0	WP 283	TOT 388.7	+ 0.7	WP 284	TOT 389.4
-------	--------	-----------	-------	--------	-----------	-------	--------	-----------	-------	--------	-----------	-------	--------	-----------	-------	--------	-----------

					
Sclayn	Sclayn	Sclayn	Vezin	Vezin	Vezin




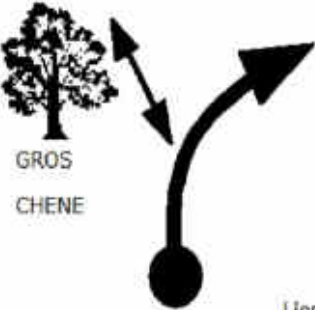







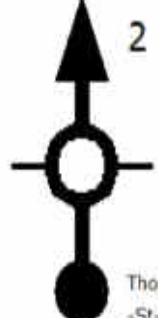

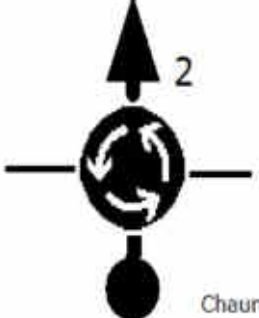


+ 1.9	WP 285	TOT 391.3	+ 0.3	WP 286	TOT 391.6	+ 0.1	WP 287	TOT 391.7	+ 0.1	WP 288	TOT 391.8	+ 1.7	WP 289	TOT 393.5	+ 0.9	WP 290	TOT 394.4
-------	--------	-----------	-------	--------	-----------	-------	--------	-----------	-------	--------	-----------	-------	--------	-----------	-------	--------	-----------

					
Vezin	Franc-Waret	Franc-Waret	Franc-Waret	Franc-Waret	Tillier

+ 0.3	WP 291	TOT 394.7	+ 2.0	WP 292	TOT 396.7	+ 0.5	WP 293	TOT 397.2	+ 0.7	WP 294	TOT 397.9	+ 0.1	WP 295	TOT 398.0	+ 1.6	WP 296	TOT 399.6
-------	--------	-----------	-------	--------	-----------	-------	--------	-----------	-------	--------	-----------	-------	--------	-----------	-------	--------	-----------

					
Tillier	Tillier	Tillier	Waret-la-Chaussée	Leuze	Leuze

+ 0.4	WP 297	TOT 400.0	+ 0.7	WP 298	TOT 400.7	+ 0.4	WP 299	TOT 401.1	+ 1.4	WP 300	TOT 402.5	+ 2.3	WP 301	TOT 404.8	+ 0.6	WP 302	TOT 405.4
-------	--------	-----------	-------	--------	-----------	-------	--------	-----------	-------	--------	-----------	-------	--------	-----------	-------	--------	-----------

 <p>Saint-Germain</p>	 <p>Saint-Germain</p>	 <p>Liernu</p>	 <p>GROS CHENE</p> <p>Liernu</p>	 <p>Aische-En-Refail</p>	 <p>Aische-En-Refail</p>
<p>+ 5.4 WP 303 TOT 410.8</p>	<p>+ 0.8 WP 304 TOT 411.6</p>	<p>+ 1.8 WP 305 TOT 413.4</p>	<p>+ 0.4 WP 306 TOT 413.8</p>	<p>+ 1.9 WP 307 TOT 415.7</p>	<p>+ 0.3 WP 308 TOT 416.0</p>
 <p>Aische-En-Refail</p>	 <p>Aische-En-Refail</p>	 <p>Perwez</p>	 <p>Perwez</p>	 <p>Thorembais -St-Trond</p>	 <p>Thorembais -St-Trond</p>
<p>+ 0.1 WP 309 TOT 416.1</p>	<p>+ 0.8 WP 310 TOT 416.9</p>	<p>+ 1.8 WP 311 TOT 418.7</p>	<p>+ 1.5 WP 312 TOT 420.2</p>	<p>+ 1.1 WP 313 TOT 421.3</p>	<p>+ 0.2 WP 314 TOT 421.5</p>
 <p>Orbais</p>	 <p>Chaumont</p>	 <p>Gistoux</p>	<p>Finish</p> <p>Chaumont -Gistoux</p>  <p>www.rando-moto.be</p>		
<p>+ 1.5 WP 315 TOT 423.0</p>	<p>+ 2.3 WP 316 TOT 425.3</p>	<p>+ 3.4 WP 317 TOT 428.7</p>	<p>+ 1.2 WP 318 TOT 429.9</p>	<p>+ WP TOT</p>	<p>+ WP TOT</p>