

RANDO-MOTO.be
présente la
BAVIERE 2012

CLICK →OK

JOUR 2
TRAJET ALLER 2/2

393KM

CLICK →OK

Rando-Moto.be se rétracte de tout incident qui pourrait se dérouler durant ce minitrip.

CLICK →OK = ACCORD

Soyez prudents, ne faites pas la course, respectez les limitations.

AUX AUTOS
AU GIBIER !

DEPART

BONNE ROUTE !

Buch

Buch

Meckenbeuren

+ WP TOT	+ WP TOT	+ WP TOT	+ 0.0 WP 1 TOT 0.0	+ 0.0 WP 2 TOT 0.0	+ 1.9 WP 3 TOT 1.9
----------	----------	----------	--------------------	--------------------	--------------------

Tettngang

Meckenbeuren

Eriskirch

Meckenbeuren

Alle Richtungen

Eriskirch

Langenargen

Eriskirch

Argen

Langenargen

Kressbronn

Kressbronn am Bodensee

+ 0.4 WP 4 TOT 2.3	+ 0.6 WP 5 TOT 2.9	+ 4.9 WP 6 TOT 7.8	+ 0.5 WP 7 TOT 8.3	+ 4.9 WP 8 TOT 13.2	+ 2.2 WP 9 TOT 15.4
--------------------	--------------------	--------------------	--------------------	---------------------	---------------------

Wasserburg

Wasserburg

Lindau

Wasserburg

Lindau

Bodolz

Alle Richtungen

Lindau

Alle Richtungen

Lindau

+ 3.5 WP 10 TOT 18.9	+ 1.9 WP 11 TOT 20.8	+ 0.9 WP 12 TOT 21.7	+ 1.8 WP 13 TOT 23.5	+ 2.3 WP 14 TOT 25.8	+ 0.4 WP 15 TOT 26.2
----------------------	----------------------	----------------------	----------------------	----------------------	----------------------

<p>Kempten</p> <p>Lindau</p>	<p>Alle Richtungen</p> <p>Lindau</p>	<p>Scheidegg</p> <p>Lindau</p>	<p>Weißensberg</p>	<p>Sigmarszell</p>	<p>Scheidegg</p>
------------------------------	--------------------------------------	--------------------------------	--------------------	--------------------	------------------

+ 0.9	WP 16	TOT 27.1	+ 1.5	WP 17	TOT 28.6	+ 1.3	WP 18	TOT 29.9	+ 2.0	WP 19	TOT 31.9	+ 7.4	WP 20	TOT 39.3	+ 5.0	WP 21	TOT 44.3
-------	-------	----------	-------	-------	----------	-------	-------	----------	-------	-------	----------	-------	-------	----------	-------	-------	----------

<p>Immenstadt</p> <p>Scheidegg</p>	<p>Immenstadt</p> <p>Röthenbach</p>	<p>Immenstadt</p> <p>Weiler-Simmerberg</p>	<p>Oberstaufen</p>	<p>Oberstaufen</p>	<p>Immenstadt in Allgäu</p>
------------------------------------	-------------------------------------	--	--------------------	--------------------	-----------------------------

+ 1.1	WP 22	TOT 45.4	+ 6.6	WP 23	TOT 52.0	+ 2.7	WP 24	TOT 54.7	+ 8.9	WP 25	TOT 63.6	+ 5.4	WP 26	TOT 69.0	+ 9.2	WP 27	TOT 78.2
-------	-------	----------	-------	-------	----------	-------	-------	----------	-------	-------	----------	-------	-------	----------	-------	-------	----------

<p>Alle Richtungen</p> <p>Immenstadt</p>	<p>Kempten</p> <p>Immenstadt</p>	<p>Kempten</p> <p>Immenstadt</p>	<p>Iller</p> <p>Immenstadt</p>	<p>Sonthofen</p> <p>Immenstadt</p>	<p>Sonthofen - Nord</p> <p>Sonthofen</p>
--	----------------------------------	----------------------------------	--------------------------------	------------------------------------	--

+ 3.4	WP 28	TOT 81.6	+ 0.3	WP 29	TOT 81.9	+ 1.7	WP 30	TOT 1.7	+ 0.1	WP 31	TOT 1.8	+ 1.3	WP 32	TOT 3.1	+ 4.8	WP 33	TOT 7.9
-------	-------	----------	-------	-------	----------	-------	-------	---------	-------	-------	---------	-------	-------	---------	-------	-------	---------

<p>Sonthofen - Nord</p> <p>Sonthofen</p> <p>+ 0.2 WP 34 TOT 8.1</p>	<p>Oberjoch</p> <p>Bad Hindelang</p> <p>+ 7.6 WP 35 TOT 15.7</p>	<p>3 km Bad Hindelang</p> <p>+ 2.5 WP 36 TOT 18.2</p>	<p>Bad Hindelang</p> <p>+ 5.3 WP 37 TOT 23.5</p>	<p>Nesselwang</p> <p>Wertach</p> <p>+ 11.5 WP 38 TOT 35.0</p>	<p>Füssen</p> <p>Nesselwang</p> <p>+ 6.2 WP 39 TOT 41.2</p>
<p>Nesselwang</p> <p>+ 3.4 WP 40 TOT 44.6</p>	<p>Füssen</p> <p>Pfronten</p> <p>+ 2.9 WP 41 TOT 47.5</p>	<p>Füssen</p> <p>Pfronten</p> <p>+ 2.2 WP 42 TOT 49.7</p>	<p>Weissensee</p> <p>Füssen</p> <p>+ 5.2 WP 43 TOT 54.9</p>	<p>Füssen</p> <p>+ 2.1 WP 44 TOT 57.0</p>	<p>Forggensee</p> <p>Füssen</p> <p>+ 3.8 WP 45 TOT 60.8</p>
<p>Schwangau</p> <p>Füssen</p> <p>+ 0.3 WP 46 TOT 61.1</p>	<p>Schwangau</p> <p>Füssen</p> <p>+ 1.3 WP 47 TOT 62.4</p>	<p>Lech</p> <p>Schwangau</p> <p>+ 0.8 WP 48 TOT 63.2</p>	<p>Königsschlosser</p> <p>Schwangau</p> <p>+ 0.5 WP 49 TOT 63.7</p>	<p>Schwangau</p> <p>+ 0.6 WP 50 TOT 64.3</p>	<p>Suite du Roadbook</p> <p>Schwangau</p> <p>+ 1.8 WP 51 TOT 66.1</p>

<p>Visite Schloss Hohenschwangau</p>	<p>München</p> <p>Schwangau</p>	<p>Tegelberg</p> <p>Schwangau</p>	<p>München</p> <p>Schwangau</p>	<p>Bannwaldsee</p> <p>Schwangau</p>	<p>Wildsteig</p> <p>Steingaden</p>
--------------------------------------	---------------------------------	-----------------------------------	---------------------------------	-------------------------------------	------------------------------------

+ 0.4 WP 52 TOT 66.5

+ 0.3 WP 53 TOT 66.8

+ 2.2 WP 54 TOT 69.0

+ 0.8 WP 55 TOT 69.8

+ 3.2 WP 56 TOT 73.0

+ 13.9 WP 57 TOT 86.9

<p>Garmisch-Part</p>	<p>Ammer</p> <p>Bad Bayersolen</p>	<p>Bad Bayersolen</p>	<p>Saulgrub</p>	<p>Saulgrub</p>	<p>Oberammergau</p>
----------------------	------------------------------------	-----------------------	-----------------	-----------------	---------------------

+ 8.9 WP 58 TOT 95.8

+ 0.2 WP 59 TOT 0.2

+ 3.2 WP 60 TOT 3.4

+ 2.6 WP 61 TOT 6.0

+ 1.7 WP 62 TOT 7.7

+ 8.2 WP 63 TOT 15.9

<p>Suite du Roadbook</p> <p>Linderhof</p> <p>10 km</p> <p>Ettal</p>	<p>Linderhof</p> <p>Ettal</p>	<p>Visite Linderhof</p> <p>Ettal</p>	<p>Parking payant</p> <p>Visite des jardins du château gratuite</p> <p>Ettal</p>	<p>München</p> <p>Ettal</p>	<p>Ettal</p>
---	-------------------------------	--------------------------------------	--	-----------------------------	--------------

+ 4.1 WP 64 TOT 20.0







+ 9.7 WP 65 TOT 29.7

+ 0.0 WP 66 TOT 29.7








+ 0.4 WP 67 TOT 30.1

+ 10.1 WP 68 TOT 40.2






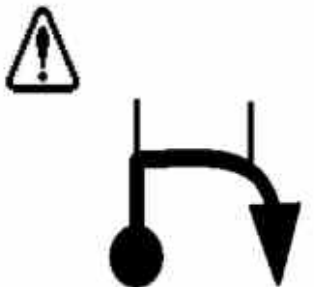
+ 0.9 WP 69 TOT 41.1

 <p>Ettal</p>	<p>Garmisch-Part</p>  <p>Oberau</p>	<p>Garmisch</p> 	<p>Garmisch</p> 	<p>Garmisch</p>  <p>Farchant</p>	 <p>Farchant</p>
--	--	---	---	---	---

<p>+ 1.3 WP 70 TOT 42.4</p>	<p>+ 4.4 WP 71 TOT 46.8</p>	<p>+ 0.8 WP 72 TOT 47.6</p>	<p>+ 0.3 WP 73 TOT 47.9</p>	<p>+ 0.6 WP 74 TOT 48.5</p>	<p>+ 0.5 WP 75 TOT 49.0</p>
-----------------------------	-----------------------------	-----------------------------	-----------------------------	-----------------------------	-----------------------------

 <p>Loisach</p>  <p>Farchant</p>	 <p>Garmisch-Partenkirchen</p>	<p>Alle Richtungen</p>  <p>Garmisch-Partenkirchen</p>	<p>Suite du Roadbook</p>  <p>Ski Stadion</p> <p>Garmisch-Partenkirchen</p>	 <p>Garmisch-Partenkirchen</p>	<p>Insbruck</p>  <p>Garmisch-Partenkirchen</p>
--	---	---	---	---	---

<p>+ 1.0 WP 76 TOT 50.0</p>	<p>+ 2.8 WP 77 TOT 52.8</p>	<p>+ 0.2 WP 78 TOT 53.0</p>	<p>+ 3.8 WP 79 TOT 56.8</p>	<p>+ 0.3 WP 80 TOT 57.1</p>	<p>+ 0.2 WP 81 TOT 57.3</p>
-----------------------------	-----------------------------	-----------------------------	-----------------------------	-----------------------------	-----------------------------

 <p>Krün</p>	 <p>Krün</p>	 <p>Krün</p>	<p>Krün</p> 	 <p>Garmisch-Partenkirchen gemeindefreies Gebiet</p>	
---	---	---	---	---	---

<p>+ 9.5 WP 82 TOT 66.8</p>	<p>+ 1.4 WP 83 TOT 68.2</p>	<p>+ 1.3 WP 84 TOT 69.5</p>	<p>+ 0.9 WP 85 TOT 70.4</p>	<p>+ 3.9 WP 86 TOT 74.3</p>	<p>+ 0.3 WP 87 TOT 74.6</p>
-----------------------------	-----------------------------	-----------------------------	-----------------------------	-----------------------------	-----------------------------

	 Jachenau	Section à péage 3 euros Isar Jachenau	Bad Tölz Lenggries	Isar Lenggries	Achensee Lenggries
--	--------------	--	---------------------------	-----------------------	---------------------------

+ 1.8	WP 88	TOT 76.4	+ 6.1	WP 89	TOT 82.5	+ 4.7	WP 90	TOT 87.2	+ 0.2	WP 91	TOT 87.4	+ 8.6	WP 92	TOT 96.0	+ 1.6	WP 93	TOT 97.6
-------	-------	----------	-------	-------	----------	-------	-------	----------	-------	-------	----------	-------	-------	----------	-------	-------	----------

 DEU OST à cheval sur la frontière 	Tegernsee Achenkirch	 DEU OST à cheval sur la frontière 	 Creuth	Tegernsee Tegernsee	Ostin Gmund am Tegernsee
--	-----------------------------	--	------------	----------------------------	---------------------------------

+ 5.6	WP 94	TOT 103.2	+ 1.7	WP 95	TOT 104.9	+ 0.6	WP 96	TOT 105.5	+ 18.6	WP 97	TOT 124.1	+ 3.2	WP 98	TOT 127.3	+ 5.0	WP 99	TOT 132.3
-------	-------	-----------	-------	-------	-----------	-------	-------	-----------	--------	-------	-----------	-------	-------	-----------	-------	-------	-----------

Agatharied Gmund	Bayerischzell Gmund	 Hausham	 WP 103	Schliersee Schliersee	 Bayrischzell
-------------------------	----------------------------	-------------	------------	------------------------------	------------------

+ 5.7	WP 100	TOT 138.0	+ 1.9	WP 101	TOT 139.9	+ 0.2	WP 102	TOT 0.2	+ 0.9	WP 103	TOT 1.1	+ 4.2	WP 104	TOT 5.3	+ 16.1	WP 105	TOT 21.4
-------	--------	-----------	-------	--------	-----------	-------	--------	---------	-------	--------	---------	-------	--------	---------	--------	--------	----------

<p>Oberaudorf</p>	<p>Section à péage 1,50 euros</p> <p>Brandebourg</p>	<p>Nußdorf</p> <p>Brandebourg</p>	<p>Flintsbach am Inn</p>	<p>Flintsbach am Inn</p>	<p>Inn</p> <p>Nußdorf am Inn</p>
-------------------	--	-----------------------------------	--------------------------	--------------------------	----------------------------------

<p>+ 7.9 WP 106 TOT 29.3</p>	<p>+ 9.0 WP 107 TOT 38.3</p>	<p>+ 1.7 WP 108 TOT 40.0</p>	<p>+ 1.4 WP 109 TOT 41.4</p>	<p>+ 0.3 WP 110 TOT 41.7</p>	<p>+ 0.5 WP 111 TOT 42.2</p>
------------------------------	------------------------------	------------------------------	------------------------------	------------------------------	------------------------------

<p>Törwang</p> <p>Nußdorf am Inn</p>	<p>Törwang</p> <p>Nußdorf am Inn</p>	<p>Samerberg</p>	<p>Prien</p> <p>Rohrdorf</p>	<p>Aschau</p> <p>Frasdorf</p>	<p>Bernau</p> <p>Aschau im Chiemgau</p>
--------------------------------------	--------------------------------------	------------------	------------------------------	-------------------------------	---

<p>+ 1.7 WP 112 TOT 43.9</p>	<p>+ 1.3 WP 113 TOT 45.2</p>	<p>+ 8.7 WP 114 TOT 53.9</p>	<p>+ 2.1 WP 115 TOT 56.0</p>	<p>+ 4.9 WP 116 TOT 60.9</p>	<p>+ 3.8 WP 117 TOT 64.7</p>
------------------------------	------------------------------	------------------------------	------------------------------	------------------------------	------------------------------

<p>Reit-im-Winkl</p> <p>Bernau</p>	<p>Adersberg</p> <p>Rottau</p>	<p>Rottau</p>	<p>Adersberg</p>	<p>Finish</p> <p>Adersberg</p> <p>www.rando-moto.be</p>	
------------------------------------	--------------------------------	---------------	------------------	---	--

<p>+ 5.4 WP 118 TOT 70.1</p>	<p>+ 3.3 WP 119 TOT 73.4</p>	<p>+ 0.3 WP 120 TOT 73.7</p>	<p>+ 0.5 WP 121 TOT 74.2</p>	<p>+ 1.5 WP 122 TOT 75.7</p>	<p>+ WP TOT</p>
------------------------------	------------------------------	------------------------------	------------------------------	------------------------------	-----------------