

RANDO-MOTO.be
présente la
BAVIERE 2012

CLICK →OK

JOUR 1
TRAJET ALLER 1/2

674KM

CLICK →OK

STATION AU LUXEMBOURG,
HORS ROADBOOK, SORTIE DE
L'AUTOROUTE DANS 176 KM !

CLICK →OK

Rando-Moto.be se rétracte de
tout incident qui pourrait se
dérouler durant ce minitrip.

CLICK →OK = ACCORD

Soyez prudents, ne
faites pas la course,
respectez les limitations.

AUX AUTOS
AU GIBIER !

DEPART

BONNE ROUTE !

Bièrges

Namur
E 411

Bièrges

+	WP	TOT	+	WP	TOT	+	WP	TOT	+	WP	TOT	+ 0.0	WP 1	TOT 0.0	+ 0.2	WP 2	TOT 0.2
---	----	-----	---	----	-----	---	----	-----	---	----	-----	-------	------	---------	-------	------	---------

E411

Daussoulx

LA MEUSE

Beez

E411

Courrière

E411

Achène

EURO SPACE CENTER

Transinne

E411

Recogne

+ 31.0	WP 3	TOT 31.2	+ 7.2	WP 4	TOT 38.4	+ 8.8	WP 5	TOT 47.2	+ 15.2	WP 6	TOT 62.4	+ 34.0	WP 7	TOT 96.4	+ 16.1	WP 8	TOT 112.5
--------	------	----------	-------	------	----------	-------	------	----------	--------	------	----------	--------	------	----------	--------	------	-----------

E411

Verlaine

E411

Longlier

E411

Longlier

E411

Léglise

E411

Marbehan

E411

Habay

+ 5.8	WP 9	TOT 118.3	+ 6.0	WP 10	TOT 124.3	+ 1.2	WP 11	TOT 125.5	+ 7.3	WP 12	TOT 132.8	+ 7.9	WP 13	TOT 140.7	+ 6.3	WP 14	TOT 147.0
-------	------	-----------	-------	-------	-----------	-------	-------	-----------	-------	-------	-----------	-------	-------	-----------	-------	-------	-----------

<p>PROCHAINE SORTIE E411</p> <p>Arlon</p>	<p>Longwy</p> <p>Arlon</p>	<p>Longwy</p> <p>Wolkrange</p>	<p>Wolkrange</p>	<p>Wolkrange</p>	<p>Messancy</p>
---	----------------------------	--------------------------------	------------------	------------------	-----------------

+ 11.9	WP 15	TOT 158.9	+ 3.9	WP 16	TOT 162.8	+ 0.7	WP 17	TOT 163.5	+ 1.6	WP 18	TOT 165.1	+ 1.3	WP 19	TOT 166.4	+ 1.9	WP 20	TOT 168.3
--------	-------	-----------	-------	-------	-----------	-------	-------	-----------	-------	-------	-----------	-------	-------	-----------	-------	-------	-----------


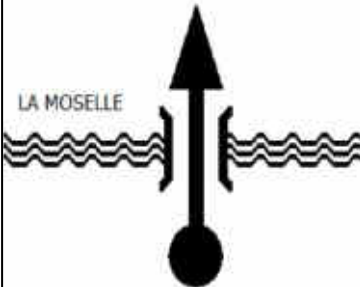

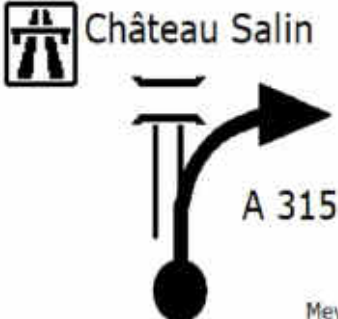


<p>Messancy</p>	<p>Aubange</p>	<p>BIENTOT POSSIBILITE DE TANKER AU LUX !!!</p> <p>Aubange</p>	<p>F</p> <p>B</p>	<p>SUITE ROADBOOK</p> <p>Mont-Saint-Martin</p>	<p>Mont-Saint-Martin</p>
-----------------	----------------	--	-------------------	--	--------------------------

+ 2.1	WP 21	TOT 170.4	+ 2.9	WP 22	TOT 173.3	+ 1.3	WP 23	TOT 174.6	+ 0.7	WP 24	TOT 175.3	+ 0.8	WP 25	TOT 176.1	+ 0.7	WP 26	TOT 176.8
-------	-------	-----------	-------	-------	-----------	-------	-------	-----------	-------	-------	-----------	-------	-------	-----------	-------	-------	-----------



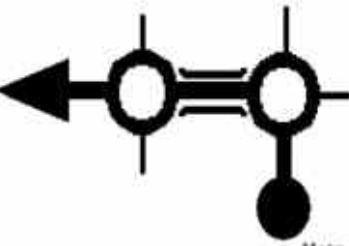



<p>Longwy</p>	<p>Metz</p> <p>Longwy</p>	<p>Longwy</p>	<p>Mexy</p>	<p>Haucourt-Moulaine</p>	<p>Villers-la-Montagne</p>
---------------	---------------------------	---------------	-------------	--------------------------	----------------------------

+ 4.1	WP 27	TOT 180.9	+ 1.0	WP 28	TOT 181.9	+ 1.8	WP 29	TOT 183.7	+ 2.2	WP 30	TOT 185.9	+ 2.2	WP 31	TOT 188.1	+ 2.9	WP 32	TOT 191.0
-------	-------	-----------	-------	-------	-----------	-------	-------	-----------	-------	-------	-----------	-------	-------	-----------	-------	-------	-----------







 Villers-la-Montagne + 2.2 WP 33 TOT 193.2	 Bréhain-la-Ville + 3.0 WP 34 TOT 196.2	 Bréhain-la-Ville + 1.1 WP 35 TOT 197.3	 Errouville + 3.0 WP 36 TOT 200.3	 Aumetz + 1.1 WP 37 TOT 201.4	 Boulange + 3.6 WP 38 TOT 205.0
 Fontoy + 3.6 WP 39 TOT 208.6	 Hayange + 6.7 WP 40 TOT 215.3	 Hayange + 0.4 WP 41 TOT 215.7	 Hayange + 4.6 WP 42 TOT 220.3	 Fameck + 1.5 WP 43 TOT 221.8	 Richefont + 3.5 WP 44 TOT 225.3
 Mondelange + 3.6 WP 45 TOT 228.9	 Mondelange + 2.4 WP 46 TOT 231.3	 Hauconcourt + 2.8 WP 47 TOT 234.1	 Strasbourg + 1.4 WP 48 TOT 235.5	 Strasbourg + 0.4 WP 49 TOT 235.9	 Strasbourg + 0.4 WP 50 TOT 236.3

<p>Strasbourg</p> 	<p>LA MOSELLE</p>  <p>Argancy</p>	 <p>Argancy</p>	<p>Château Salin</p>  <p>Mey</p>	 <p>Mey</p>	 <p>Vantoux</p>
--	--	---	---	--	--







+ 0.4	WP 51 TOT 236.7	+ 1.7	WP 52 TOT 238.4	+ 0.5	WP 53 TOT 238.9	+ 8.3	WP 54 TOT 247.2	+ 1.5	WP 55 TOT 248.7	+ 1.1	WP 56 TOT 249.8
-------	-----------------	-------	-----------------	-------	-----------------	-------	-----------------	-------	-----------------	-------	-----------------

 <p>Vantoux</p>	<p>Strasbourg</p>  <p>Vantoux</p>	<p>Strasbourg</p>  <p>Metz</p>		 <p>Chesny</p>	
--	--	--	---	---	---




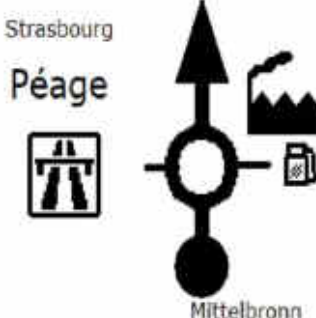

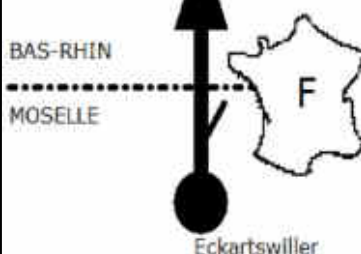
+ 0.8	WP 57 TOT 250.6	+ 2.0	WP 58 TOT 252.6	+ 0.6	WP 59 TOT 253.2	+ 0.8	WP 60 TOT 254.0	+ 2.5	WP 61 TOT 256.5	+ 2.6	WP 62 TOT 259.1
-------	-----------------	-------	-----------------	-------	-----------------	-------	-----------------	-------	-----------------	-------	-----------------

 <p>Pontoy</p>	<p>Strasbourg</p>  <p>Buchy</p>	 <p>Delme</p>	 <p>Fresnes-en-Saulnois</p>	 <p>Château-Salins</p>	<p>Strasbourg</p>  <p>Moyenvic</p>
---	--	---	--	---	---






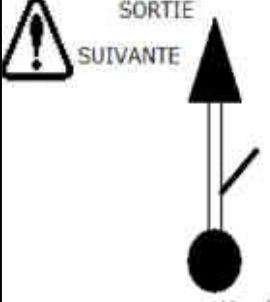
+ 3.4	WP 63 TOT 262.5	+ 3.8	WP 64 TOT 266.3	+ 15.0	WP 65 TOT 281.3	+ 7.0	WP 66 TOT 288.3	+ 3.7	WP 67 TOT 292.0	+ 7.0	WP 68 TOT 299.0
-------	-----------------	-------	-----------------	--------	-----------------	-------	-----------------	-------	-----------------	-------	-----------------

 Moyenvic	 Ley	 Strasbourg Héming	 Héming	 Imling	 Buhl-Lorraine
---	--	--	---	---	--

+ 1.0	WP 69	TOT 300.0	+ 7.8	WP 70	TOT 307.8	+ 25.2	WP 71	TOT 333.0	+ 1.6	WP 72	TOT 334.6	+ 5.8	WP 73	TOT 340.4	+ 3.2	WP 74	TOT 343.6
-------	-------	-----------	-------	-------	-----------	--------	-------	-----------	-------	-------	-----------	-------	-------	-----------	-------	-------	-----------

 Hommarting	 St-Jean-Kourtzerode	 Mittelbronn	 Strasbourg Péage Mittelbronn	 Strasbourg Mittelbronn	 BAS-RHIN MOSELLE Eckartswiller
---	--	---	---	--	---

+ 4.9	WP 75	TOT 348.5	+ 4.4	WP 76	TOT 352.9	+ 2.1	WP 77	TOT 355.0	+ 1.7	WP 78	TOT 356.7	+ 0.5	WP 79	TOT 357.2	+ 5.0	WP 80	TOT 362.2
-------	-------	-----------	-------	-------	-----------	-------	-------	-----------	-------	-------	-----------	-------	-------	-----------	-------	-------	-----------

 Eckartswiller	 St-Jean-Saverne	 Mommenheim	 Mommenheim	 Brumath	 SORTIE SUIVANTE Vendenheim
--	--	--	---	--	---

+ 4.3	WP 81	TOT 366.5	+ 1.8	WP 82	TOT 368.3	+ 16.8	WP 83	TOT 385.1	+ 6.7	WP 84	TOT 391.8	+ 5.5	WP 85	TOT 397.3	+ 2.6	WP 86	TOT 399.9
-------	-------	-----------	-------	-------	-----------	--------	-------	-----------	-------	-------	-----------	-------	-------	-----------	-------	-------	-----------

<p>A 35 Hoerdt Vendenheim</p>	<p>Hoerdt</p>	<p>Hoerdt</p>	<p>Gambsheim</p>	<p>Achern 52 Offendorf</p>	<p>Gambsheim</p>
---------------------------------------	---------------	---------------	------------------	------------------------------------	------------------

+ 0.7	WP 87	TOT 400.6	+ 3.8	WP 88	TOT 3.8	+ 3.1	WP 89	TOT 6.9	+ 3.9	WP 90	TOT 10.8	+ 2.1	WP 91	TOT 12.9	+ 1.8	WP 92	TOT 14.7
-------	-------	-----------	-------	-------	---------	-------	-------	---------	-------	-------	----------	-------	-------	----------	-------	-------	----------

<p>Achern Gambsheim</p>	<p>2 Gambsheim</p>	<p>ZOLL DOUANE Le Rhin DEU FRA Rheinau</p>	<p>2 Rheinau</p>	<p>Rheinau</p>	<p>Renchen</p>
-----------------------------	------------------------	--	----------------------	----------------	----------------

+ 1.0	WP 93	TOT 15.7	+ 1.4	WP 94	TOT 17.1	+ 1.1	WP 95	TOT 18.2	+ 1.3	WP 96	TOT 19.5	+ 2.0	WP 97	TOT 21.5	+ 4.4	WP 98	TOT 25.9
-------	-------	----------	-------	-------	----------	-------	-------	----------	-------	-------	----------	-------	-------	----------	-------	-------	----------

<p>Achern</p>	<p>Achern</p>	<p>Kappelrodeck</p>	<p>Kappelrodeck</p>	<p>Ottenhöfen im Schwarzwald</p>	<p>Seebach</p>
---------------	---------------	---------------------	---------------------	----------------------------------	----------------

+ 2.7	WP 99	TOT 28.6	+ 0.2	WP 100	TOT 28.8	+ 2.7	WP 101	TOT 31.5	+ 5.4	WP 102	TOT 36.9	+ 5.0	WP 103	TOT 41.9	+ 4.4	WP 104	TOT 46.3
-------	-------	----------	-------	--------	----------	-------	--------	----------	-------	--------	----------	-------	--------	----------	-------	--------	----------

<p>Seebach</p>	<p>Freudenstadt</p> <p>Seebach</p>	<p>Seebach</p>	<p>Freudenstadt</p>	<p>Wolfach</p> <p>Freudenstadt</p>	<p>Bad Rippoldsau -Schapbach</p>
+ 1.6 WP 105 TOT 47.9	+ 3.0 WP 106 TOT 50.9	+ 1.3 WP 107 TOT 52.2	+ 13.3 WP 108 TOT 65.5	+ 1.8 WP 109 TOT 67.3	+ 3.0 WP 110 TOT 70.3
	<p>Freudenstadt</p> <p>Wolfach</p>	<p>KINZIG</p> <p>Wolfach</p>	<p>St Georgen</p> <p>Schramberg</p>	<p>Hardt</p> <p>Schramberg</p>	<p>Königsfeld</p> <p>Hardt</p>
+ 5.9 WP 111 TOT 76.2	+ 20.9 WP 112 TOT 97.1	+ 3.6 WP 113 TOT 100.7	+ 13.8 WP 114 TOT 114.5	+ 1.4 WP 115 TOT 115.9	+ 5.2 WP 116 TOT 121.1
<p>St Georgen</p> <p>Königsfeld im Schwarzwald</p>	<p>Stockburg</p> <p>Sankt Georgen im Schwarzwald</p>	<p>BRIGACH</p> <p>Villingen- Schwenningen</p>	<p>Vöhrenbach</p> <p>Villingen- Schwenningen</p>		<p>Donaueschingen</p> <p>Vöhrenbach</p>
+ 7.0 WP 117 TOT 128.1	+ 3.0 WP 118 TOT 131.1	+ 6.6 WP 119 TOT 137.7	+ 0.3 WP 120 TOT 138.0	+ 8.9 WP 121 TOT 146.9	+ 3.6 WP 122 TOT 150.5

<p>Alle Richtungen</p> <p>Donäueschingen</p> <p>+ 20.3 WP 123 TOT 170.8</p>	<p>Alle Richtungen</p> <p>Donäueschingen</p> <p>+ 0.2 WP 124 TOT 171.0</p>	<p>Alle Richtungen</p> <p>Donäueschingen</p> <p>+ 0.7 WP 125 TOT 171.7</p>	<p>Alle Richtungen</p> <p>Donäueschingen</p> <p>+ 0.7 WP 126 TOT 172.4</p>	<p>Donäueschingen</p> <p>Donäueschingen</p> <p>+ 0.6 WP 127 TOT 0.6</p>	<p>LE DANUBE</p> <p>Donäueschingen</p> <p>+ 1.7 WP 128 TOT 2.3</p>
<p>Geisingen</p> <p>Donäueschingen</p> <p>+ 4.1 WP 129 TOT 6.4</p>	<p>DANUBE</p> <p>Geisingen</p> <p>+ 4.5 WP 130 TOT 10.9</p>	<p>Stockach</p> <p>Geisingen</p> <p>+ 2.4 WP 131 TOT 13.3</p>	<p>Stockach</p> <p>Geisingen</p> <p>+ 0.2 WP 132 TOT 13.5</p>	<p>Stockach</p> <p>Engen</p> <p>+ 12.2 WP 133 TOT 25.7</p>	<p>Stockach</p> <p>Engen</p> <p>+ 1.8 WP 134 TOT 27.5</p>
<p>Engen</p> <p>Engen</p> <p>+ 0.3 WP 135 TOT 27.8</p>	<p>Eigeltingen</p> <p>Eigeltingen</p> <p>+ 9.0 WP 136 TOT 36.8</p>	<p>Stockach</p> <p>Orsingen-Nenzingen</p> <p>+ 6.4 WP 137 TOT 43.2</p>	<p>Konstanz</p> <p>Stockach</p> <p>+ 1.6 WP 138 TOT 44.8</p>	<p>Orsingen-Nenzingen</p> <p>Orsingen-Nenzingen</p> <p>+ 0.6 WP 139 TOT 45.4</p>	<p>Ludwigschaffen</p> <p>Stockach</p> <p>+ 3.1 WP 140 TOT 48.5</p>

<p>LAC DE CONSTANCE</p>	<p>Lindau</p> <p>Bodman-Ludwigshafen</p>	<p>Überlingen</p>	<p>Überlingen</p>	<p>Überlingen</p>	<p>Überlingen</p>												
+ 2.4	WP 141	TOT 50.9	+ 1.3	WP 142	TOT 52.2	+ 6.9	WP 143	TOT 59.1	+ 2.0	WP 144	TOT 61.1	+ 2.9	WP 145	TOT 64.0	+ 1.2	WP 146	TOT 65.2
<p>Überlingen</p>	<p>Oberuhldingen</p>	<p>Meersburg</p>	<p>Lindau</p> <p>Meersburg</p>														
+ 1.1	WP 147	TOT 66.3	+ 3.7	WP 148	TOT 70.0	+ 6.3	WP 149	TOT 76.3	+ 0.8	WP 150	TOT 77.1	+ 9.2	WP 151	TOT 86.3	+ 0.1	WP 152	TOT 86.4
<p>Friedrichshafen</p>	<p>Ulm</p> <p>Friedrichshafen</p>	<p>Ulm</p> <p>Friedrichshafen</p>	<p>Ulm</p> <p>Friedrichshafen</p>	<p>Ulm</p> <p>Meckenbeuren</p>	<p>Hotel Zum Lowen</p> <p>Buch</p>												
+ 4.9	WP 153	TOT 91.3	+ 2.4	WP 154	TOT 93.7	+ 1.4	WP 155	TOT 95.1	+ 1.9	WP 156	TOT 97.0	+ 1.6	WP 157	TOT 98.6	+ 2.3	WP 158	TOT 100.9

